

# MONA OFFSHORE WIND PROJECT

## Annex 7.12 to the Applicants response to the Procedural Deadline

### Figure updates to address inconsistency between Onshore Works Plan and Environmental Statement figures – Volume 7, Part 9

Deadline: Procedural Deadline

Application Reference: EN01037

Document Number: MOCNS-J3303-RPS-10244

Document Reference: S\_PD\_7.12

25 June 2024

F01



Image of an offshore wind farm

**MONA OFFSHORE WIND PROJECT**

**Document status**

<b>Version</b>	<b>Purpose of document</b>	<b>Authored by</b>	<b>Reviewed by</b>	<b>Approved by</b>	<b>Review date</b>
F01	Examination – Procedural Deadline	RPS	Mona Offshore Wind Ltd.	Mona Offshore Wind Ltd.	June 2024

**Prepared by:**

**RPS**

**Prepared for:**

**Mona Offshore Wind Ltd.**

## Contents

<b>1</b>	<b>FIGURE UPDATES TO ADDRESS INCONSISTENCY BETWEEN ONSHORE WORKS PLAN AND ENVIRONMENTAL STATEMENT FIGURES – VOLUME 7, PART 9</b> .....	<b>1</b>
1.1	Introduction .....	1
1.2	Response.....	1
1.2.2	Volume 7, Annex 6.5: Landscape visualisations Part 1 -3 (APP-157 to APP-159) .....	2
1.2.3	Volume 7, Annex 6.6: Tree survey and arboricultural impact assessment.....	3
1.2.4	Volume 7, Annex 7.2: Soil survey data technical report (APP-169) .....	4
1.2.5	Volume 7, Annex 7.3: Published recreational resources plan technical report (APP-170)7	
1.2.6	Volume 7, Annex 8.1: Description of network links and sensitivity (APP-171) .....	11
1.2.7	Volume 7, Annex 8.2: Base traffic flows (APP-172).....	12
1.2.8	Volume 7, Annex 8.3: Personal injury accident locations (APP-173) .....	14
1.2.9	Volume 7, Annex 8.4: Public Transport Network (APP-174) .....	15
1.2.10	Volume 7, Annex 8.7: Traffic and transport figures (APP-177).....	16

## Figures

Figure 1.1:	Figure 1.1 of Volume 7, Annex 6.6: Tree survey and arboricultural impact assessment Part 1 (APP-160).....	3
Figure 1.2:	Figure 1.1 of Volume 7, Annex 7.2: Soil survey data technical report (APP-169).....	4
Figure 1.3:	Figure 1.2 of Volume 7, Annex 7.2: Soil survey data technical report (APP-169).....	5
Figure 1.4:	Figure 1.3 of Volume 7, Annex 7.2: Soil survey data technical report (APP-169).....	6
Figure 1.5:	Figure 1.1 of Volume 7, Annex 7.3: Published recreational resources plan technical report (APP-170).....	7
Figure 1.6:	Figure 1.2 of Volume 7, Annex 7.3: Published recreational resources plan technical report (APP-170).....	8
Figure 1.7:	Figure 1.3 of Volume 7, Annex 7.3: Published recreational resources plan technical report (APP-170).....	9
Figure 1.8:	Figure 1.4 of Volume 7, Annex 7.3: Published recreational resources plan technical report (APP-170).....	10
Figure 1.9:	Figure 1.1 of Volume 7, Annex 8.1: Description of network links and sensitivity (APP-171). .....	11
Figure 1.10:	Figure 1.1 of Volume 7, Annex 8.2: Base traffic flows (APP-172).....	12
Figure 1.11:	Figure 1.2 of Volume 7, Annex 8.2: Base traffic flows (APP-172).....	13
Figure 1.12:	Figure 1.1 of Volume 7, Annex 8.3: Personal injury accident locations (APP-173). .....	14
Figure 1.13:	Figure 1.1 of Volume 7, Annex 8.4: Public Transport Network (APP-174). .....	15
Figure 1.14:	Figure 1.1 of Volume 7, Annex 8.7: Traffic and transport figures (APP-177).....	16
Figure 1.15:	Figure 1.2 of Volume 7, Annex 8.7: Traffic and transport figures (APP-177).....	17
Figure 1.16:	Figure 1.3 of Volume 7, Annex 8.7: Traffic and transport figures (APP-177).....	18
Figure 1.17:	Figure 1.4 of Volume 7, Annex 8.7: Traffic and transport figures (APP-177).....	19

## Glossary

Term	Meaning
Applicant	Mona Offshore Wind Limited.
Development Consent Order (DCO)	An order made under the Planning Act 2008 granting development consent for one or more Nationally Significant Infrastructure Project (NSIP).
Mona Offshore Wind Project	The Mona Offshore Wind Project is comprised of both the generation assets, offshore and onshore transmission assets, and associated activities.
The Planning Inspectorate	The agency responsible for operating the planning process for Nationally Significant Infrastructure Projects.

# 1 Figure updates to address inconsistency between Onshore Works Plan and Environmental Statement figures – Volume 7, Part 9

## 1.1 Introduction

1.1.1.1 This document has been prepared in response to Section 51 advice from the Examining Authority in relation to the figures included in the Mona Offshore Wind Project DCO application. The point from the Section 51 advice is as follows:

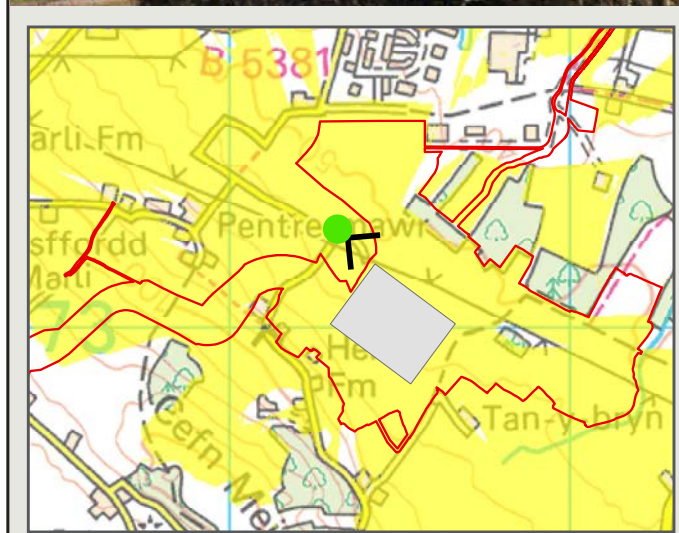
*Para 12.1 of the Application Letter (Doc A1) states that the proposed operational access to the existing National Grid Substation from the proposed Mona Substation access from Glascoed Road has been assessed in the Environmental Impact Assessment (EIA) but part of it is not currently shown on all the EIA figures.*

*The Inspectorate advises the Applicant to undertake a thorough audit of the ES figures to ensure that they are consistent with the Onshore Work Plan (Doc B3). Amended ES figures should be provided, together with a list of the figures subject to amendment.*

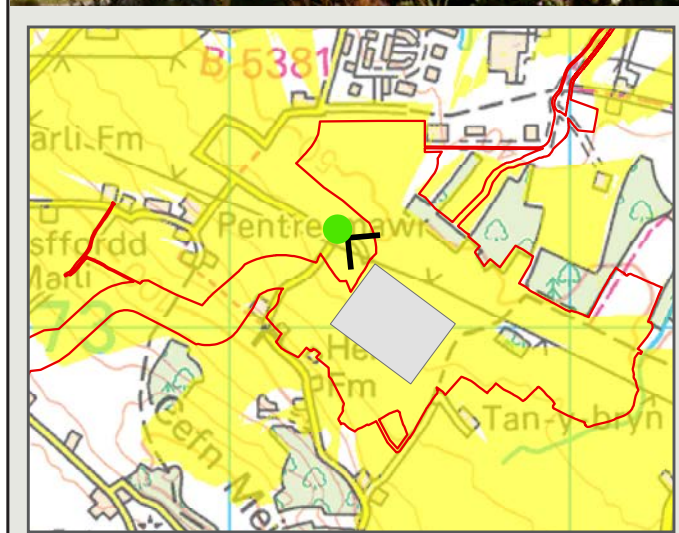
## 1.2 Response

1.2.1.1 The Applicant has updated the figures of the Environmental Statement and other relevant application document figures as appropriate to show the proposed operational access to the existing National Grid Substation from the proposed Mona Substation access road. The figures that have been updated is provided below.

**1.2.2 Volume 7, Annex 6.5: Landscape visualisations Part 1 -3 (APP-157 to APP-159)**

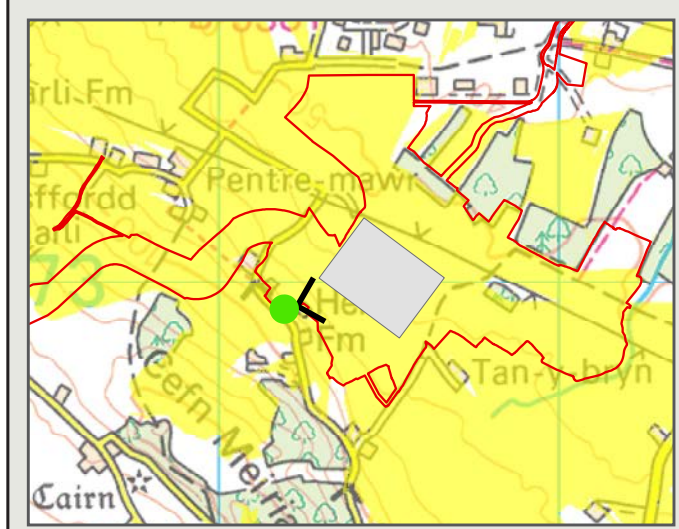



© Crown copyright. All rights reserved. 2023 License number 0100031673. (Not to scale)



© Crown copyright. All rights reserved. 2023 License number 0100031673. (Not to scale)





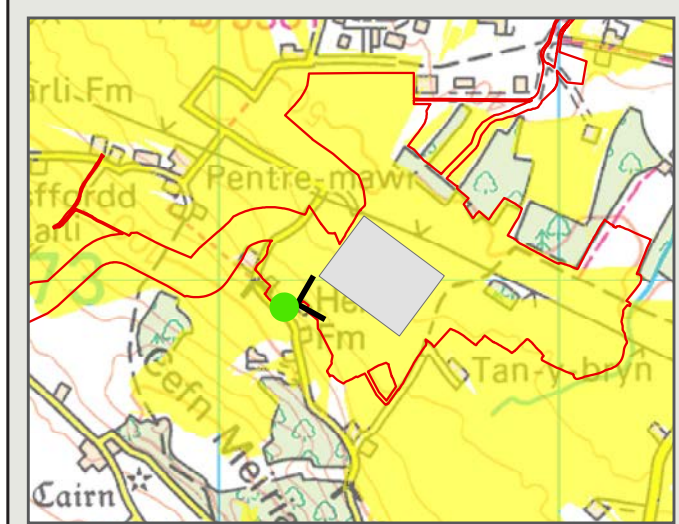
© Crown copyright, All rights reserved. 2023 License number 0100031673. (Not to scale)



Representative Viewpoint 2: View north from minor road adjacent to Hendy Farm

Mona Offshore Wind Project JSL3999	Date of photograph: 22/03/2023 OS Grid Ref: 301193, 372922	Horizontal field of view: 90° To be viewed at comfortable arms length	Proposed illustrative winter Year 1 Annex 6.5 Figure 3
---------------------------------------	---	--	---

12079-0586-09



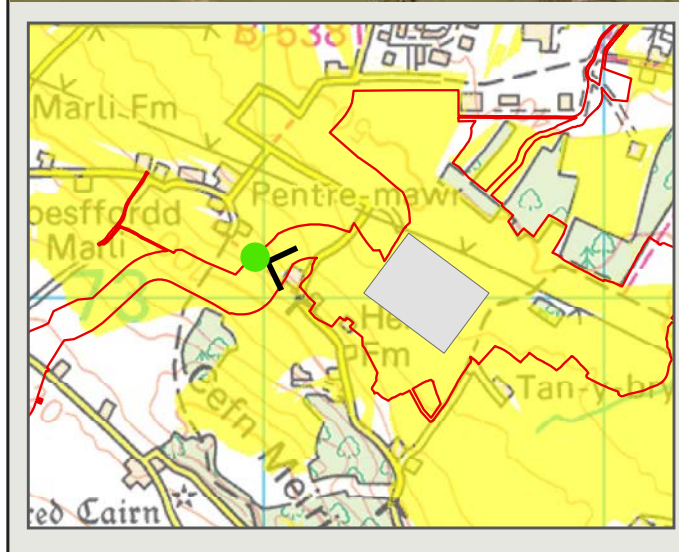
© Crown copyright, All rights reserved. 2023 License number 0100031673. (Not to scale)



Representative Viewpoint 2: View north from minor road adjacent to Hendy Farm

<p>Mona Offshore Wind Project JSL3999</p>	<p>Date of photograph: 22/03/2023 OS Grid Ref: 301193, 372922</p>	<p>Horizontal field of view: 90° To be viewed at comfortable arms length</p>	<p>Proposed illustrative summer Year 15 Annex 6.5 Figure 4</p>
---	---	--	--

12079-0586-09



© Crown copyright. All rights reserved. 2023 License number 0100031673. (Not to scale)



Representative Viewpoint 3: View east-southeast from public footpath 105/6 to the southeast of Pentre-mawr

<p>Mona Offshore Wind Project JSL3999</p>	<p>Date of photograph: 17/03/2022 OS Grid Ref: 300976, 373120</p>	<p>Horizontal field of view: 90° To be viewed at comfortable arms length</p>	<p>Proposed illustrative winter Year 1 Annex 6.5 Figure 5</p>
---	---	--	---

12079-0586-09

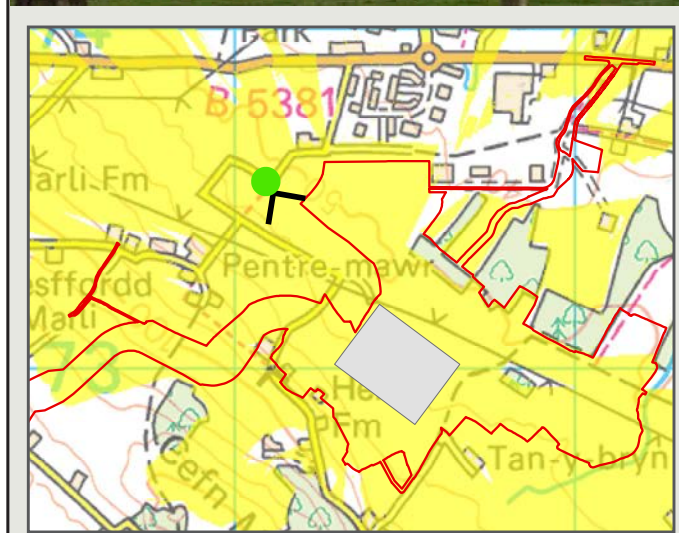


12079-0586-09

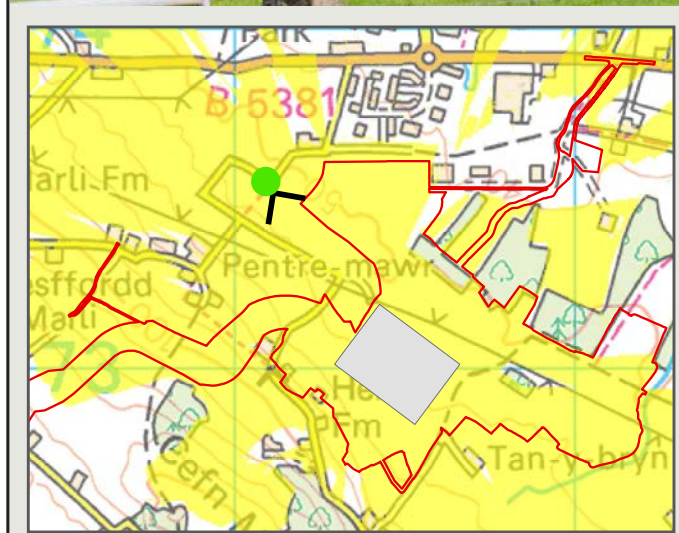



Representative Viewpoint 3: View east-southeast from public footpath 105/6 to the southeast of Pentre-mawr

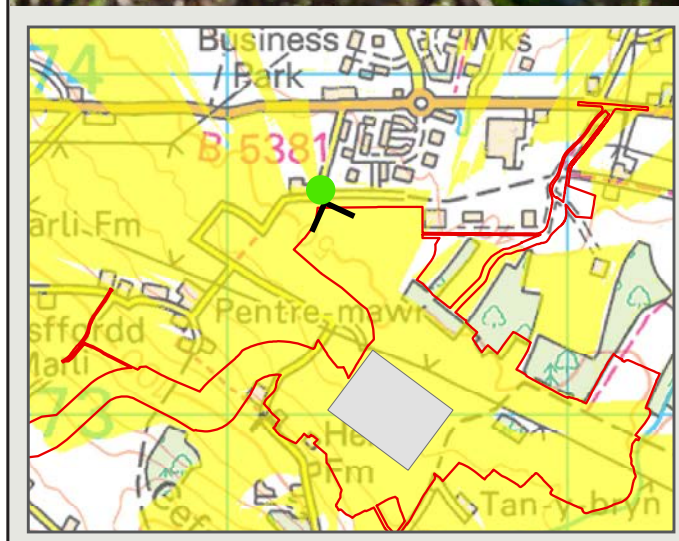
<p>Mona Offshore Wind Project JSL3999</p>	<p>Date of photograph: 09/08/2023 OS Grid Ref: 300976, 373120</p>	<p>Horizontal field of view: 90° To be viewed at comfortable arms length</p>	<p>Proposed illustrative summer Year 15 Annex 6.5 Figure 6</p>
---	---	--	--



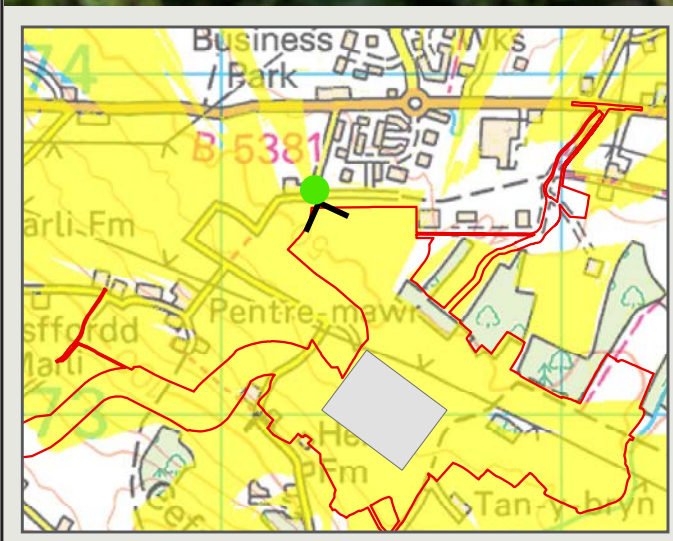
© Crown copyright. All rights reserved. 2023 License number 0100031673. (Not to scale)



© Crown copyright. All rights reserved. 2023 License number 0100031673. (Not to scale)



© Crown copyright. All rights reserved. 2023 License number 0100031673. (Not to scale)



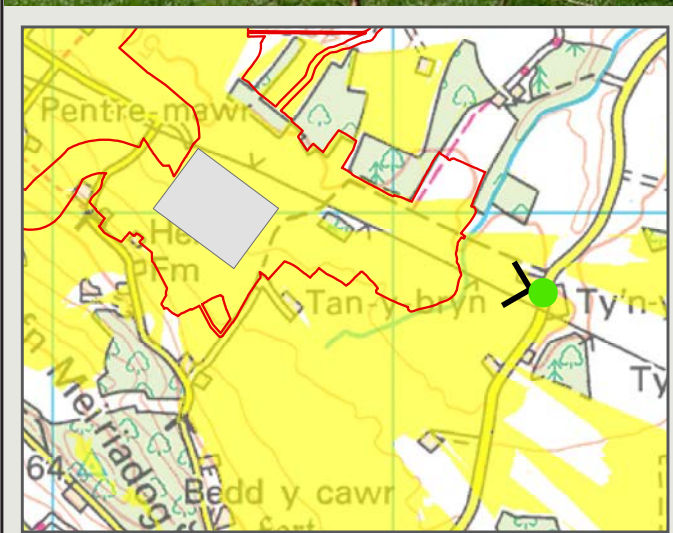
12079-0586-09



Representative Viewpoint 5: View southeast from junction of farm track with minor road at Waen-Meredydd

<p>Mona Offshore Wind Project JSL3999</p>	<p>Date of photograph: 22/03/2023 OS Grid Ref: 301274, 373661</p>	<p>Horizontal field of view: 90° To be viewed at comfortable arms length</p>	<p>Proposed illustrative summer Year 15 Annex 6.5 Figure 10</p>
---	---	--	---





© Crown copyright, All rights reserved. 2023 License number 0100031673. (Not to scale)

12079-0586-09



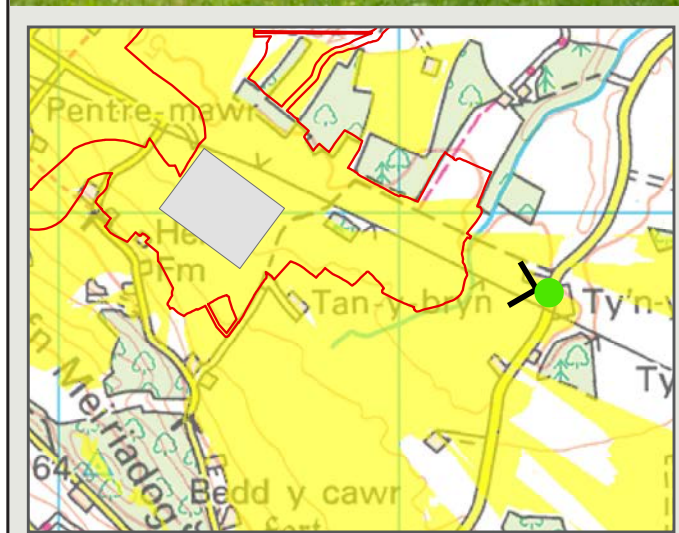
Representative Viewpoint 6: View northwest from minor road at Tyn y Ffordd Fawr

Mona Offshore Wind Project  
JSL3999

Date of photograph: 22/03/2023  
OS Grid Ref: 302442, 372766

Horizontal field of view: 90°  
To be viewed at comfortable arms length

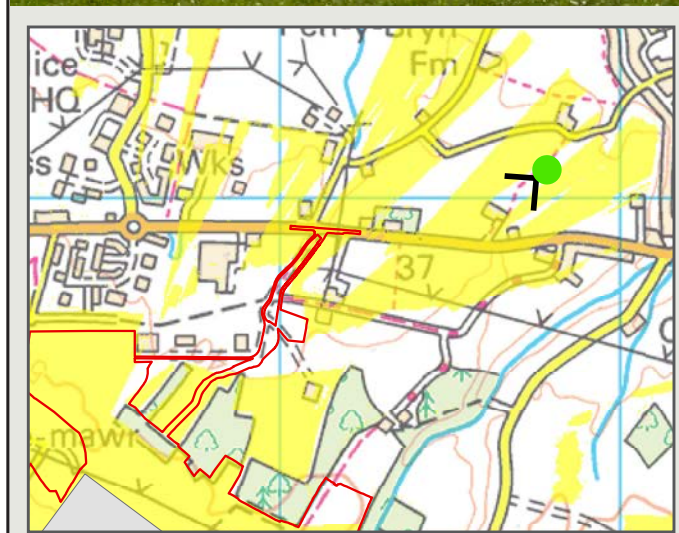
Proposed illustrative winter Year 1  
Annex 6.5 Figure 11



© Crown copyright. All rights reserved. 2023 License number 0100031673. (Not to scale)



Substation not visible (wireline)



© Crown copyright. All rights reserved. 2023 License number 0100031673. (Not to scale)



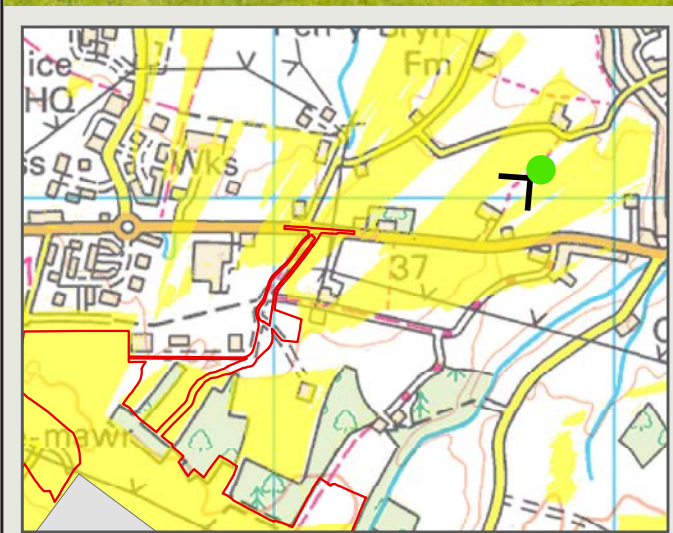
Representative Viewpoint 7: View southwest from public footpath 208/13 west of St. Asaph

<p>Mona Offshore Wind Project JSL3999</p>	<p>Date of photograph: 17/03/2022 OS Grid Ref: 302786, 374084</p>	<p>Horizontal field of view: 90° To be viewed at comfortable arms length</p>	<p>Proposed illustrative winter Year 1 Annex 6.5 Figure 13</p>
---	---	--	--

12079-0586-09



Substation not visible (wireline)



© Crown copyright, All rights reserved. 2023 License number 0100031673. (Not to scale)

12079-0586-09

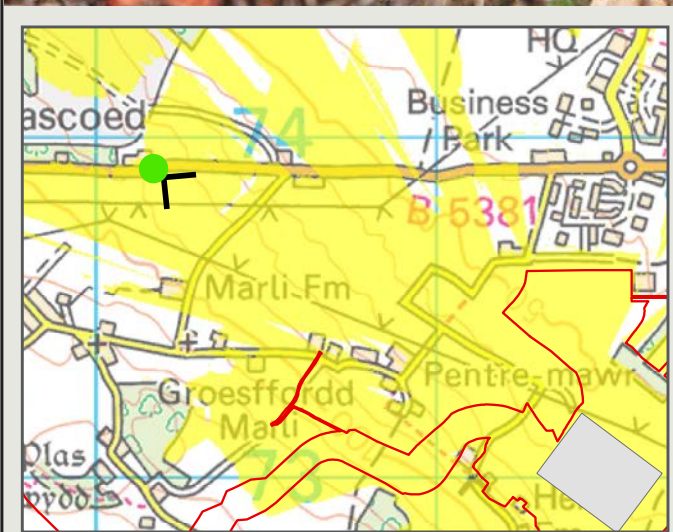


Representative Viewpoint 7: View southwest from public footpath 208/13 west of St. Asaph

Mona Offshore Wind Project JSL3999	Date of photograph: 17/03/2022 OS Grid Ref: 302786, 374084	Horizontal field of view: 90° To be viewed at comfortable arms length	Proposed illustrative summer Year 15 Annex 6.5 Figure 14
---------------------------------------	---	--	---



Substation not visible (wireline)



© Crown copyright. All rights reserved. 2023 License number 0100031673. (Not to scale)

12079-0586-09



Representative Viewpoint 8: View southeast from farm gate off Glascoed Road, adjacent to Bryn-celyn

Mona Offshore Wind Project  
JSL3999

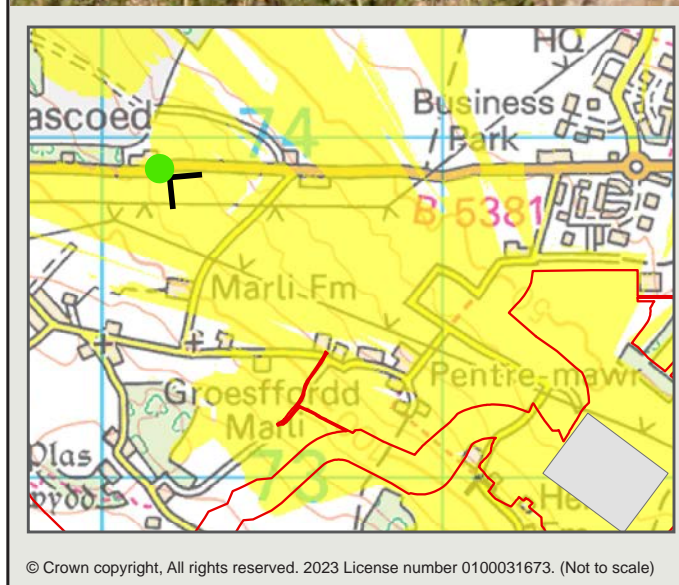
Date of photograph: 22/03/2023  
OS Grid Ref: 300168, 373909

Horizontal field of view: 90°  
To be viewed at comfortable arms length

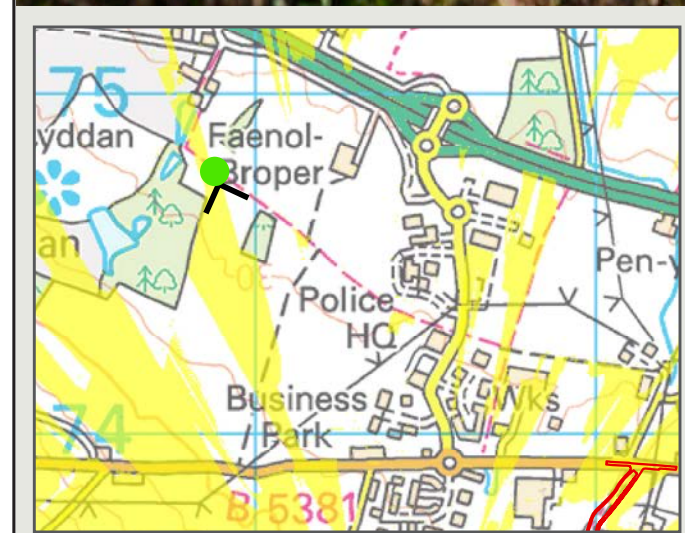
Proposed illustrative winter Year 1  
Annex 6.5 Figure 15



Substation not visible (wireline)



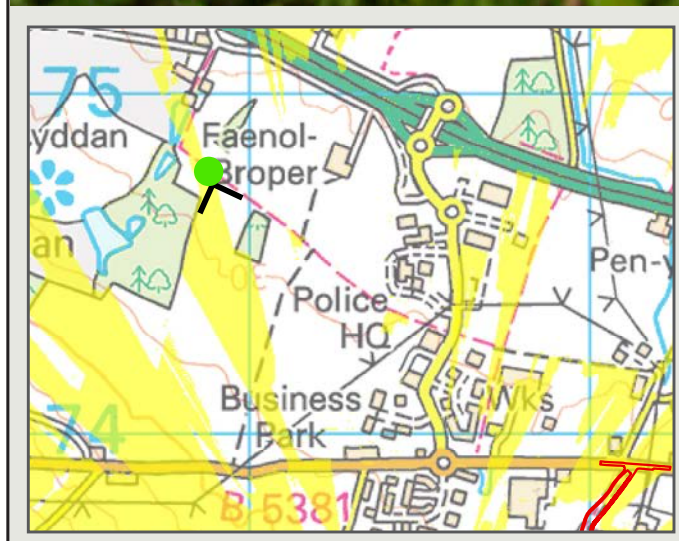
© Crown copyright. All rights reserved. 2023 License number 0100031673. (Not to scale)



© Crown copyright. All rights reserved. 2023 License number 0100031673. (Not to scale)



Substation not visible (wireline)

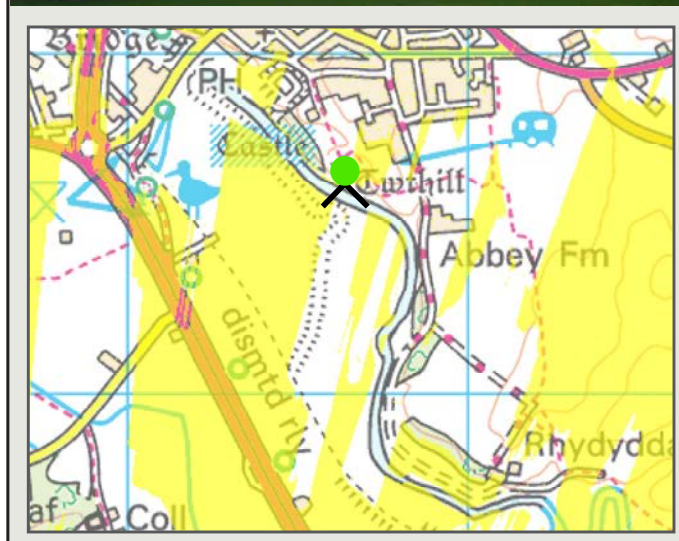


© Crown copyright. All rights reserved. 2023 License number 0100031673. (Not to scale)






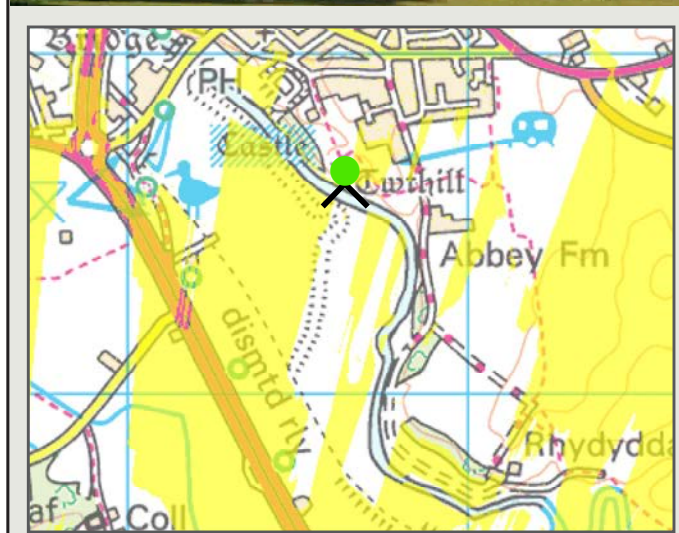
Substation



© Crown copyright. All rights reserved. 2023 License number 0100031673. (Not to scale)



Substation




© Crown copyright. All rights reserved. 2023 License number 0100031673. (Not to scale)

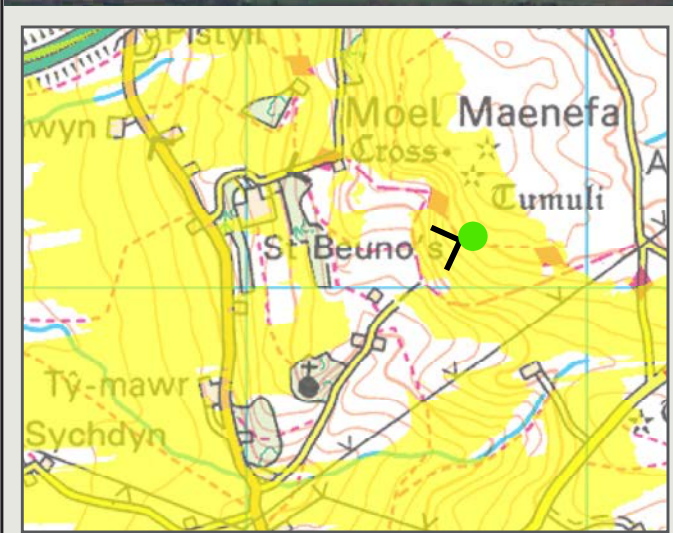


Representative Viewpoint 10: View south from Twthill adjacent to public footpath 206/27 / access track to Rhuddlan Castle

<p>Mona Offshore Wind Project JSL3999</p>	<p>Date of photograph: 23/03/2023 OS Grid Ref: 302640, 377658</p>	<p>Horizontal field of view: 90° To be viewed at comfortable arms length</p>	<p>Proposed illustrative summer Year 15 Annex 6.5 Figure 20</p>
---	---	--	---



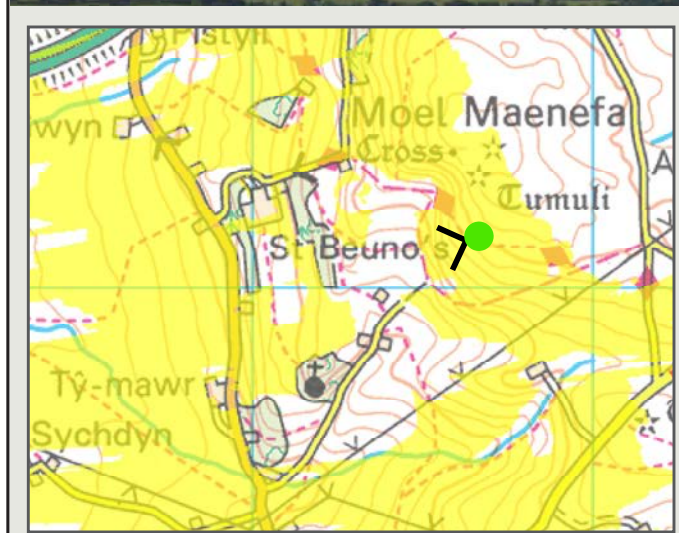
Substation



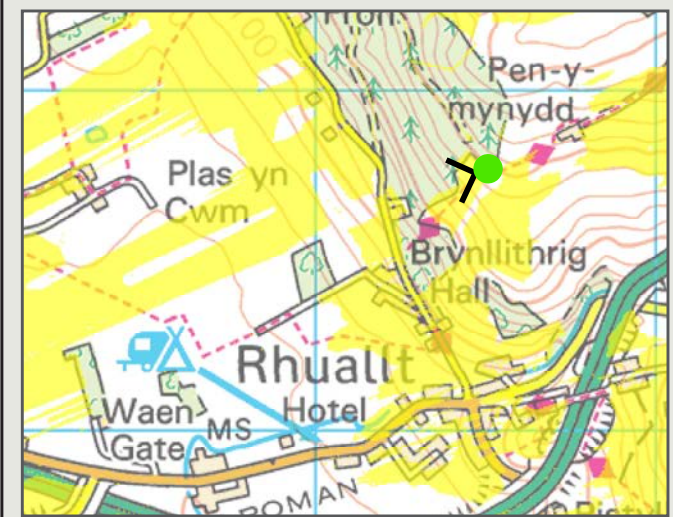
© Crown copyright. All rights reserved. 2023 License number 0100031673. (Not to scale)




Substation



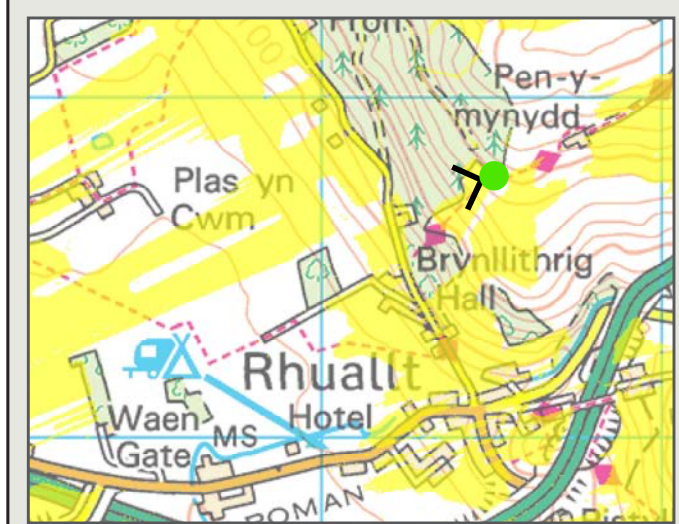
© Crown copyright. All rights reserved. 2023 License number 0100031673. (Not to scale)



© Crown copyright. All rights reserved. 2023 License number 0100031673. (Not to scale)



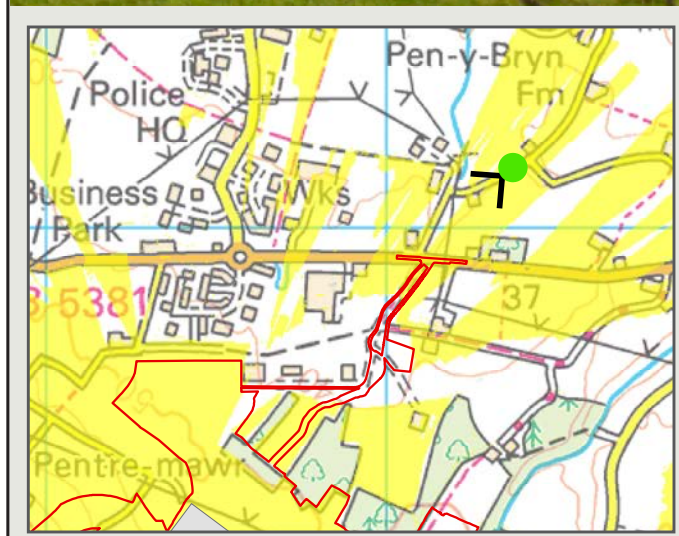
Substation



© Crown copyright. All rights reserved. 2023 License number 0100031673. (Not to scale)



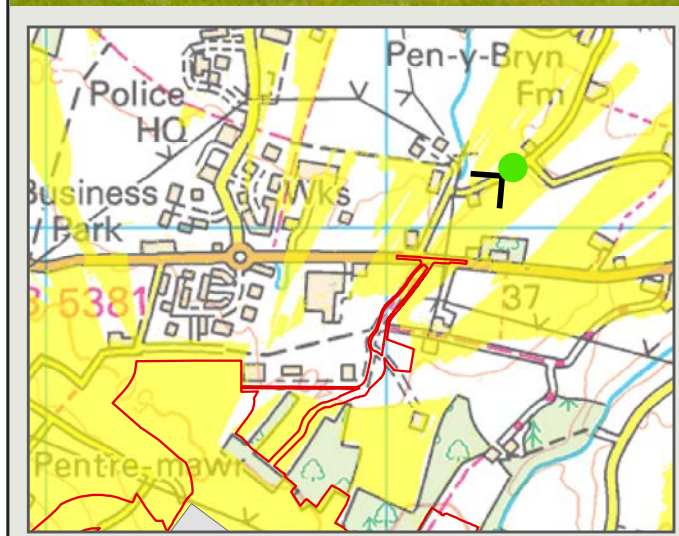
Substation not visible (wireline)



© Crown copyright. All rights reserved. 2023 License number 0100031673. (Not to scale)



Substation not visible (wireline)



© Crown copyright. All rights reserved. 2023 License number 0100031673. (Not to scale)



Representative Viewpoint 13: View southwest from Cwttir Lane, south of junction with Heol Esgob

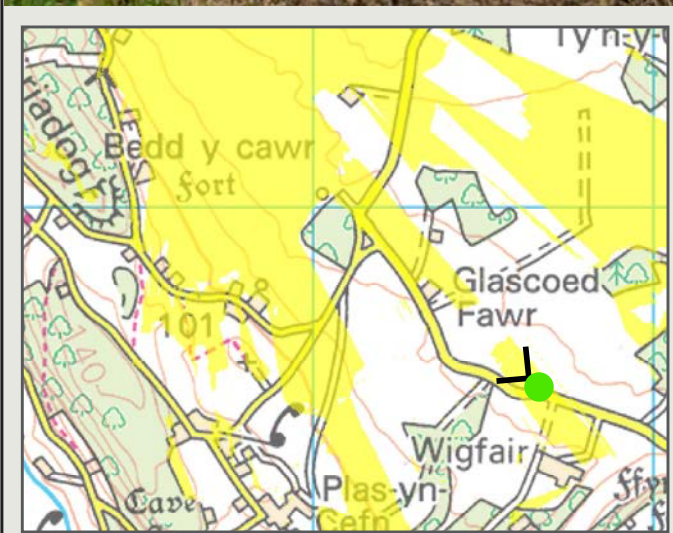
<p>Mona Offshore Wind Project JSL3999</p>	<p>Date of photograph: 22/03/2023 OS Grid Ref: 302373, 374178</p>	<p>Horizontal field of view: 90° To be viewed at comfortable arms length</p>	<p>Proposed illustrative summer Year 15 Annex 6.5 Figure 26</p>
---	---	--	---

12079-0586-09





Substation not visible (wireline)



© Crown copyright. All rights reserved. 2023 License number 0100031673. (Not to scale)

12079-0586-09




Representative Viewpoint 14: View northwest from minor road close to junction with access track to Coed Kendrick/Wigfair Home Farm

Mona Offshore Wind Project  
JSL3999

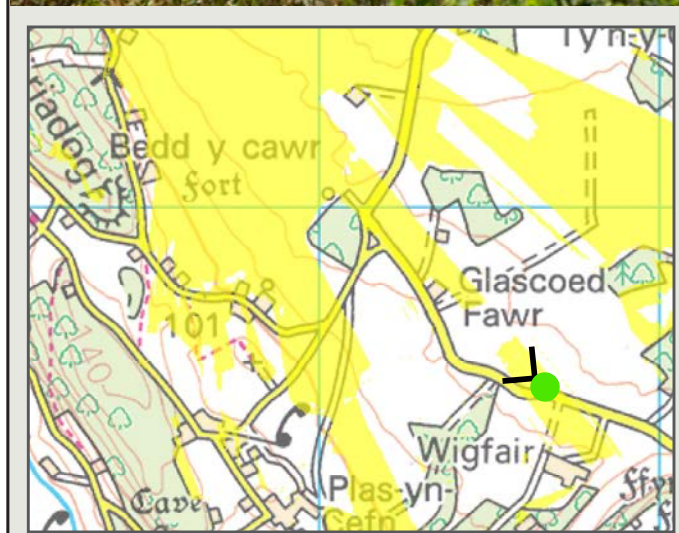
Date of photograph: 22/03/2023  
OS Grid Ref: 302665, 371473

Horizontal field of view: 90°  
To be viewed at comfortable arms length

Proposed illustrative winter Year 1  
Annex 6.5 Figure 27



Substation not visible (wireline)



© Crown copyright, All rights reserved. 2023 License number 0100031673. (Not to scale)



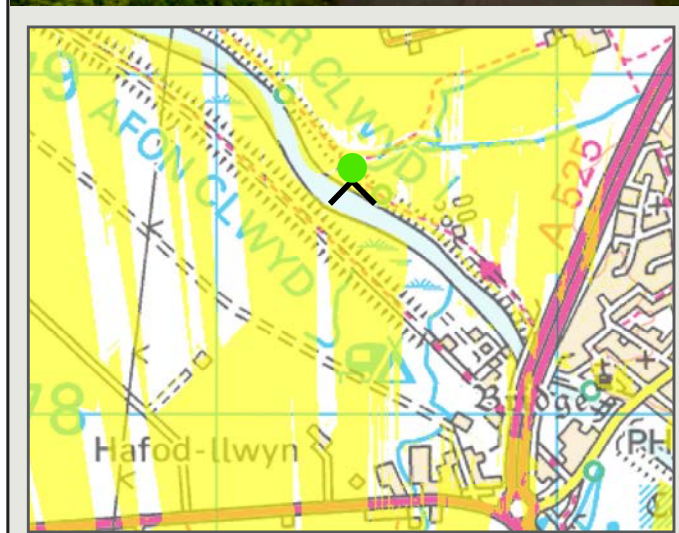
Representative Viewpoint 14: View northwest from minor road close to junction with access track to Coed Kendrick/Wigfair Home Farm

Mona Offshore Wind Project JSL3999	Date of photograph: 22/03/2023 OS Grid Ref: 302665, 371473	Horizontal field of view: 90° To be viewed at comfortable arms length	Proposed illustrative summer Year 15 Annex 6.5 Figure 28
---------------------------------------	---	--	---

12079-0586-09



Substation



© Crown copyright. All rights reserved. 2023 License number 0100031673. (Not to scale)



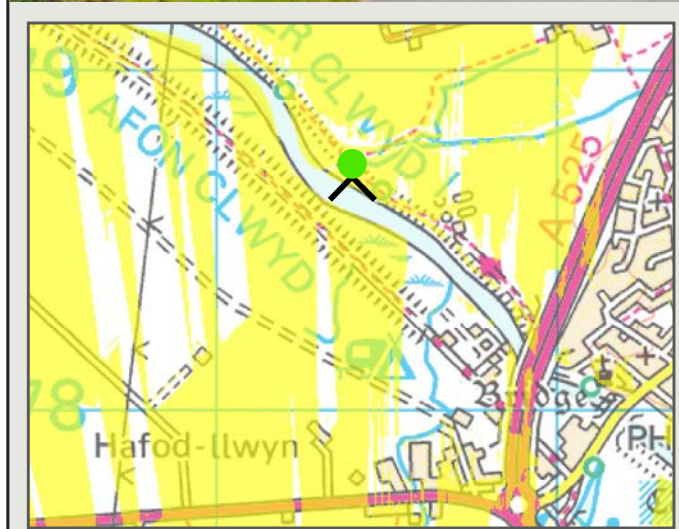
Representative Viewpoint 15: View south from North Wales Path (public footpath 26/30) / NCN 84 northwest of Rhuddlan

<p>Mona Offshore Wind Project JSL3999</p>	<p>Date of photograph: 23/03/2023 OS Grid Ref: 301399, 378727</p>	<p>Horizontal field of view: 90° To be viewed at comfortable arms length</p>	<p>Proposed illustrative winter Year 1 Annex 6.5 Figure 29</p>
---	---	--	--

12079-0586-09



Substation



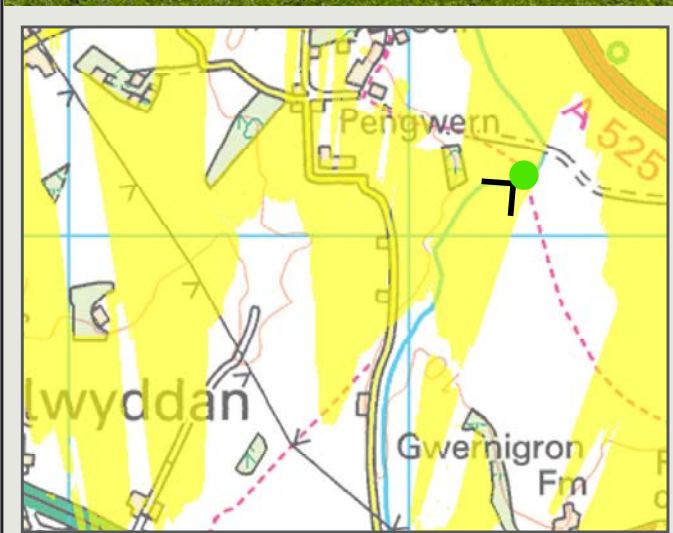
© Crown copyright. All rights reserved. 2023 License number 0100031673. (Not to scale)



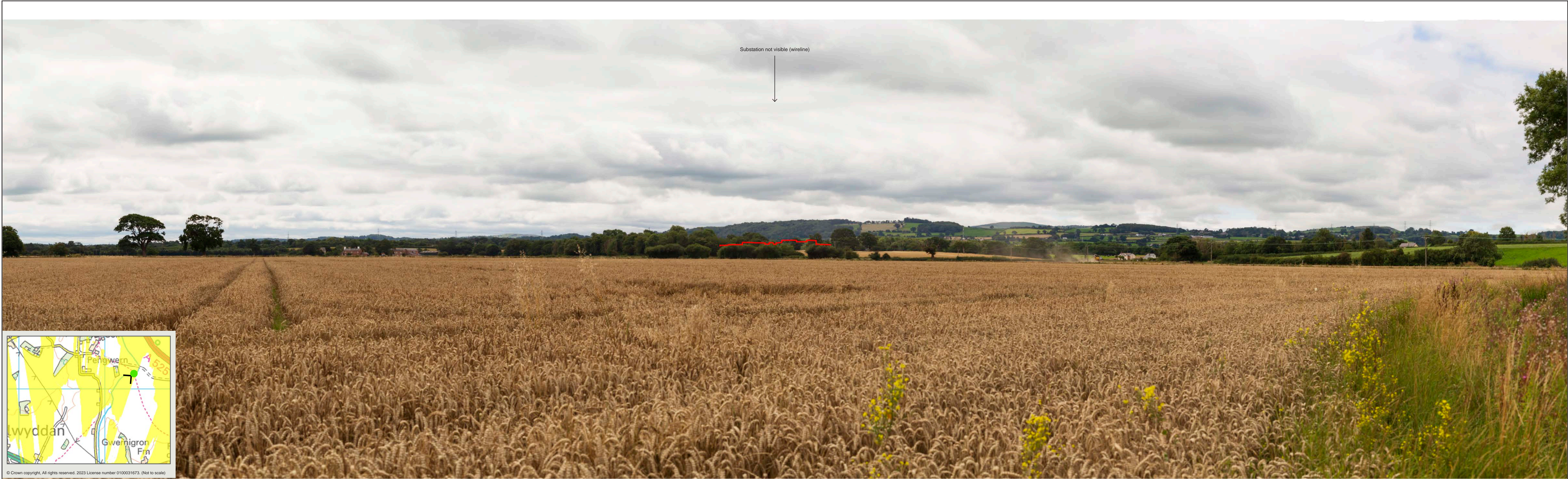
Representative Viewpoint 15: View south from North Wales Path (public footpath 26/30) / NCN 84 northwest of Rhuddlan

<p>Mona Offshore Wind Project JSL3999</p>	<p>Date of photograph: 23/03/2023 OS Grid Ref: 301399, 378727</p>	<p>Horizontal field of view: 90° To be viewed at comfortable arms length</p>	<p>Proposed illustrative summer Year 15 Annex 6.5 Figure 30</p>
---	---	--	---

12079-0586-09



© Crown copyright. All rights reserved. 2023 License number 0100031673. (Not to scale)



Substation not visible (wireline)



© Crown copyright, All rights reserved. 2023 License number 0100031673. (Not to scale)



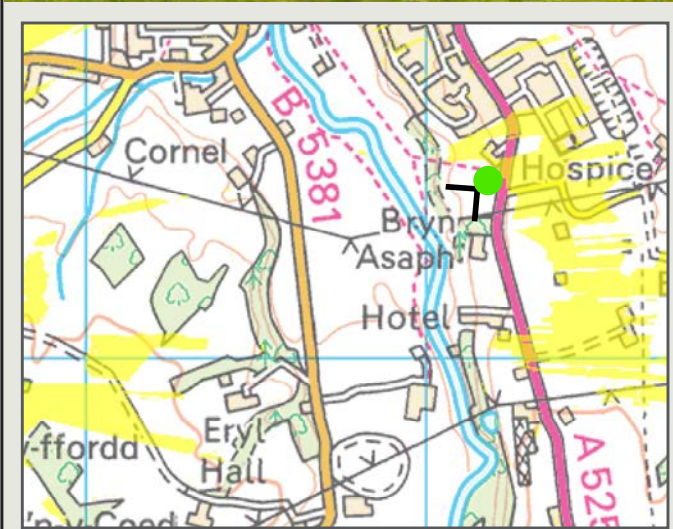
Representative Viewpoint 16: View southwest from public footpath 206/999 to the southeast of Pengwern College

<p>Mona Offshore Wind Project JSL3999</p>	<p>Date of photograph: 17/03/2022 OS Grid Ref: 302339, 376181</p>	<p>Horizontal field of view: 90° To be viewed at comfortable arms length</p>	<p>Proposed illustrative summer Year 15 Annex 6.5 Figure 32</p>
---	---	--	---

12079-0586-09



Substation not visible (wireline)



© Crown copyright. All rights reserved. 2023 License number 0100031673. (Not to scale)

12079-0586F-09



Representative Viewpoint 17: View southwest from pubic footpath 208/10 to the west of Upper Denbigh Road

Mona Offshore Wind Project  
JSL3999

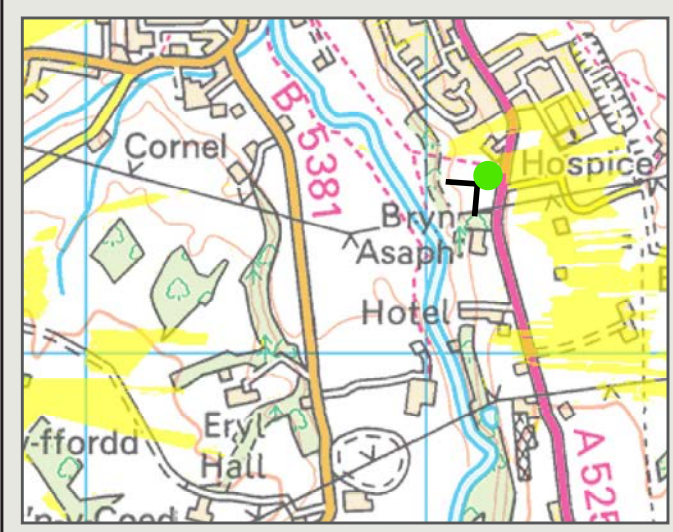
Date of photograph: 17/03/2022  
OS Grid Ref: 304183, 373524

Horizontal field of view: 90°  
To be viewed at comfortable arms length

Proposed illustrative winter Year 1  
Annex 6.5 Figure 33



Substation not visible (wireline)



© Crown copyright. All rights reserved. 2023 License number 0100031673. (Not to scale)

12079-0586-09



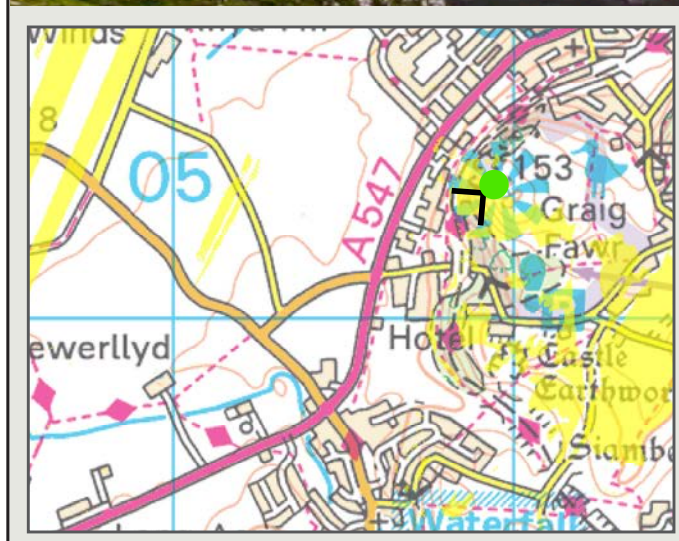
Representative Viewpoint 17: View southwest from pubic footpath 208/10 to the west of Upper Denbigh Road

<p>Mona Offshore Wind Project JSL3999</p>	<p>Date of photograph: 17/03/2022 OS Grid Ref: 304183, 373524</p>	<p>Horizontal field of view: 90° To be viewed at comfortable arms length</p>	<p>Proposed illustrative summer Year 15 Annex 6.5 Figure 34</p>
---	---	--	---





Substation

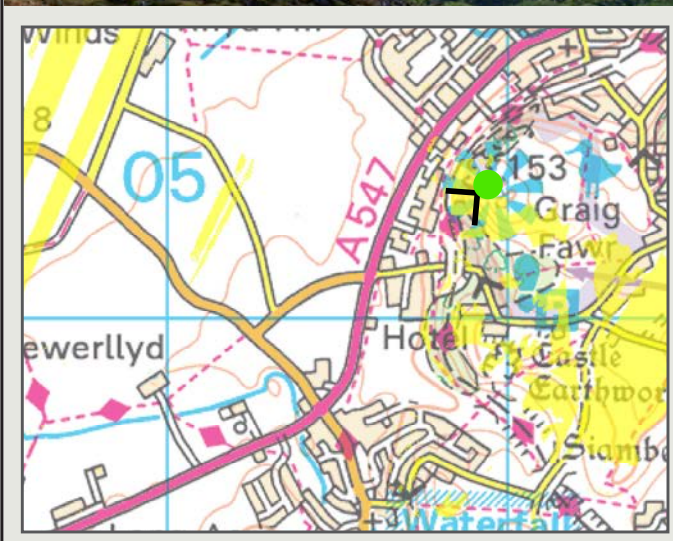



© Crown copyright. All rights reserved. 2023 License number 0100031673. (Not to scale)



Representative Viewpoint 18: View southwest from Graig Fawr summit, Clwydian Range and Dee Valley National Landscape

<p>Mona Offshore Wind Project JSL3999</p>	<p>Date of photograph: 11/12/2023 OS Grid Ref: 305944, 380395</p>	<p>Horizontal field of view: 90° To be viewed at comfortable arms length</p>	<p>Proposed illustrative winter Year 1 Annex 6.5 Figure 35</p>
---	---	--	--



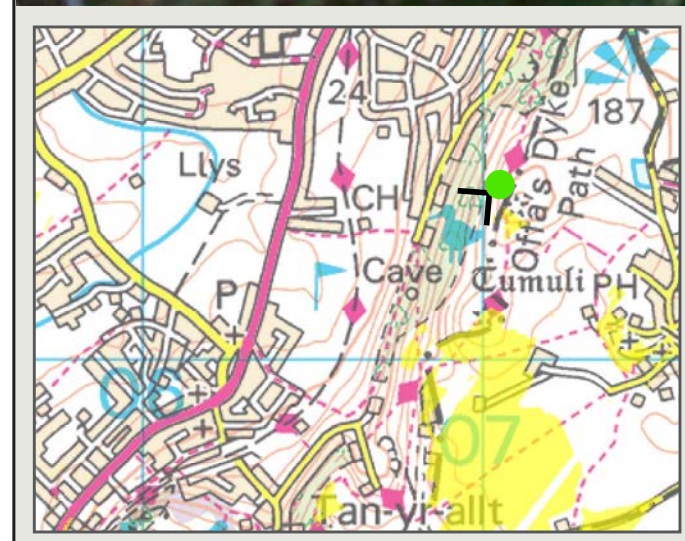
© Crown copyright, All rights reserved. 2023 License number 0100031673. (Not to scale)

12079-0586-09

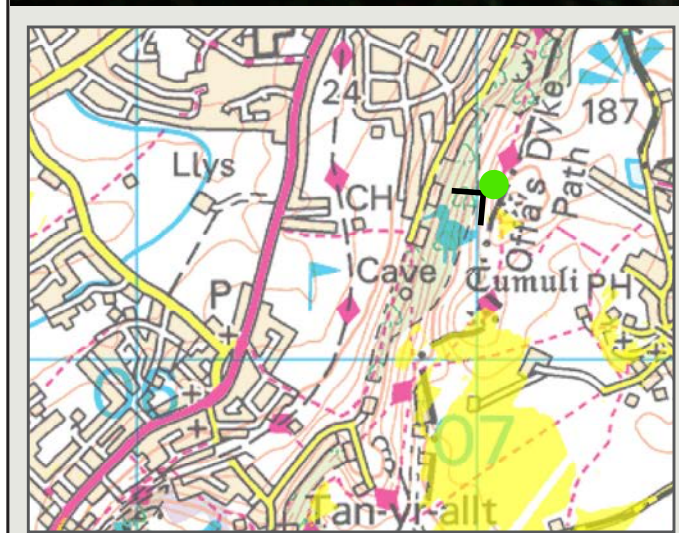



Representative Viewpoint 18: View southwest from Graig Fawr summit, Clwydian Range and Dee Valley National Landscape

<p>Mona Offshore Wind Project JSL3999</p>	<p>Date of photograph: 21/06/2022 OS Grid Ref: 305944, 380395</p>	<p>Horizontal field of view: 90° To be viewed at comfortable arms length</p>	<p>Proposed illustrative summer Year 15 Annex 6.5 Figure 36</p>
---	---	--	---



© Crown copyright. All rights reserved. 2023 License number 0100031673. (Not to scale)



© Crown copyright. All rights reserved. 2023 License number 0100031673. (Not to scale)

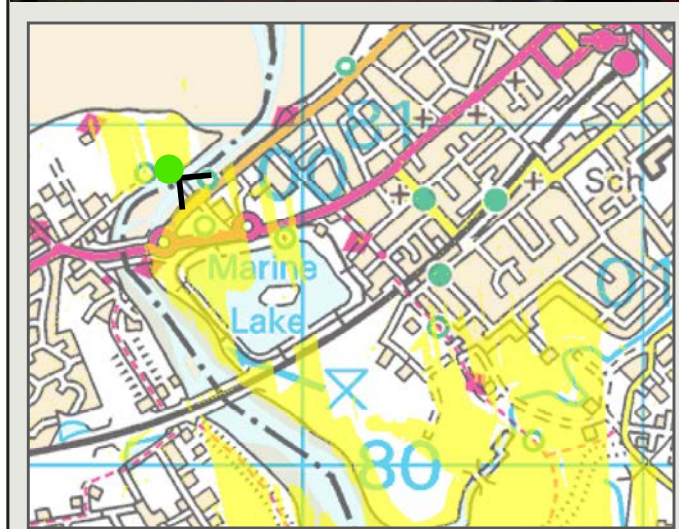

Substation  
↓



Representative Viewpoint 19: View southwest from Offa's Dyke Path / public footpath 405/12, Prestatyn hillside, Clwydian Range and Dee Valley National Landscape

Mona Offshore Wind Project JSL3999	Date of photograph: 21/06/2022 OS Grid Ref: 307051, 381516	Horizontal field of view: 90° To be viewed at comfortable arms length	Proposed illustrative summer Year 15 Annex 6.5 Figure 38
---------------------------------------	---	--	---

12079-0586E-09



© Crown copyright. All rights reserved. 2023 License number 0100031673. (Not to scale)

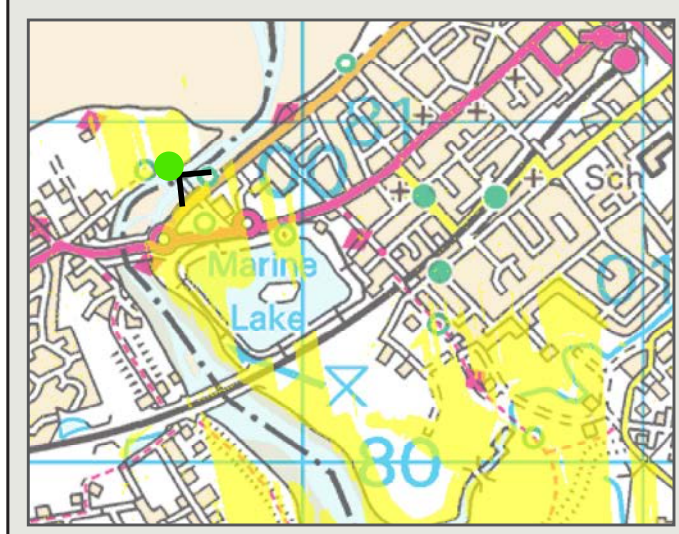


Representative Viewpoint 20: View southeast from the Wales Coast Path at Pont y Ddraig footbridge over the River Clwyd, Kinmel Bay, Rhyl

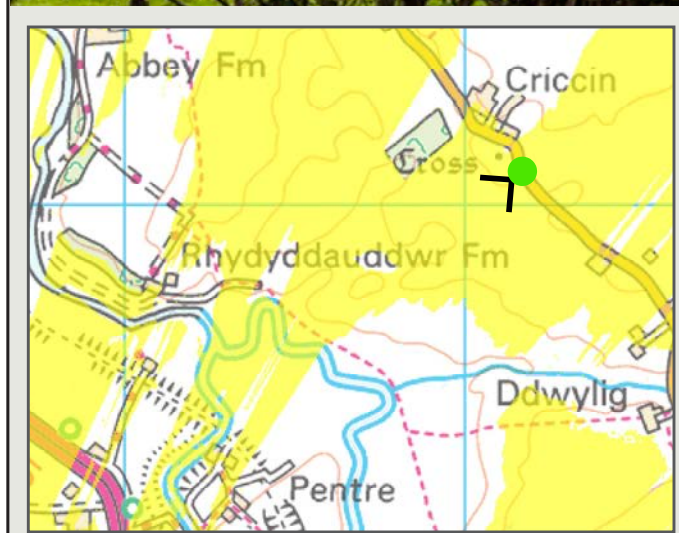
<p>Mona Offshore Wind Project JSL3999</p>	<p>Date of photograph: 11/12/2023 OS Grid Ref: 299608, 380871</p>	<p>Horizontal field of view: 90° To be viewed at comfortable arms length</p>	<p>Proposed illustrative winter Year 1 Annex 6.5 Figure 39</p>
---	---	--	--



Substation not visible (wireline)



© Crown copyright. All rights reserved. 2023 License number 0100031673. (Not to scale)



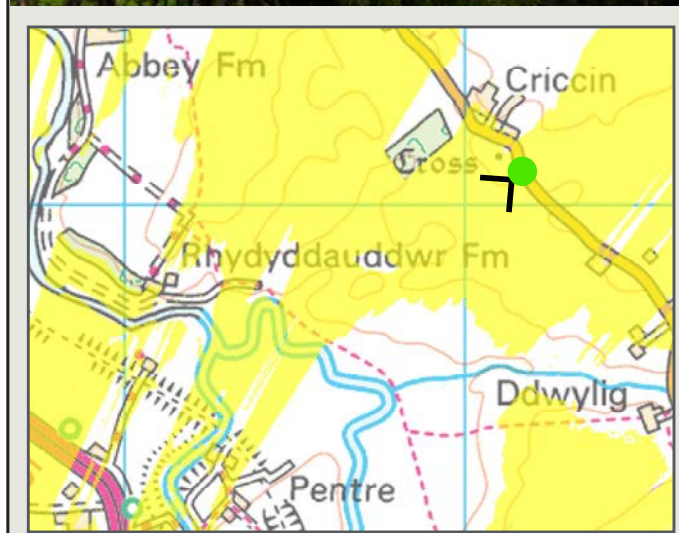
© Crown copyright. All rights reserved. 2023 License number 0100031673. (Not to scale)



Representative Viewpoint 21: View southwest from B5429, adjacent to Criccin Cross, southeast of Rhuddlan

Mona Offshore Wind Project JSL3999	Date of photograph: 11/12/2023 OS Grid Ref: 304169, 377099	Horizontal field of view: 90° To be viewed at comfortable arms length	Proposed illustrative winter Year 1 Annex 6.5 Figure 41
---------------------------------------	---	--	--

12079-0586-09



© Crown copyright. All rights reserved. 2023 License number 0100031673. (Not to scale)

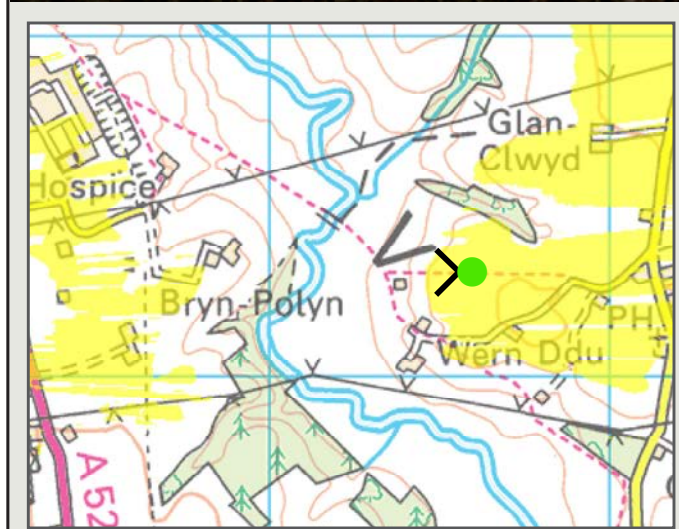
Substation







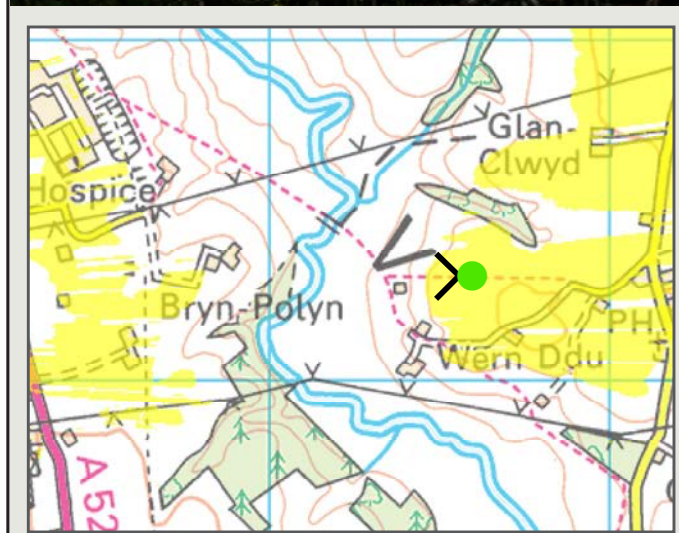
Substation not visible (wireline)



© Crown copyright. All rights reserved. 2023 License number 0100031673. (Not to scale)



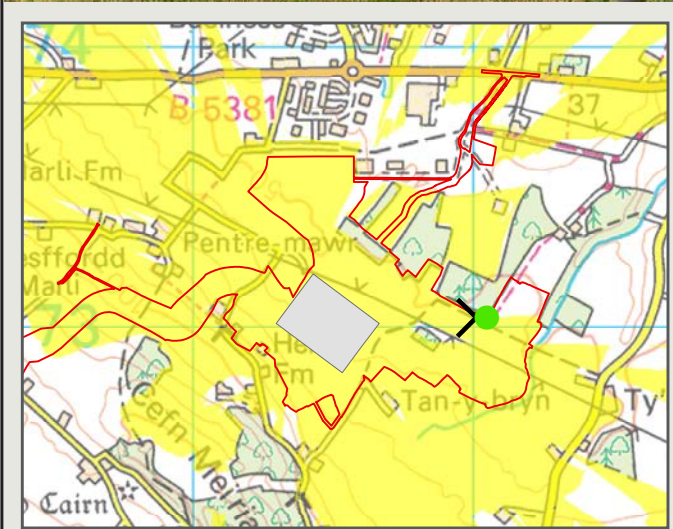
Substation not visible (wireline)



© Crown copyright. All rights reserved. 2023 License number 0100031673. (Not to scale)



Substation



© Crown copyright. All rights reserved. 2023 License number 0100031673. (Not to scale)

12079-0586-09

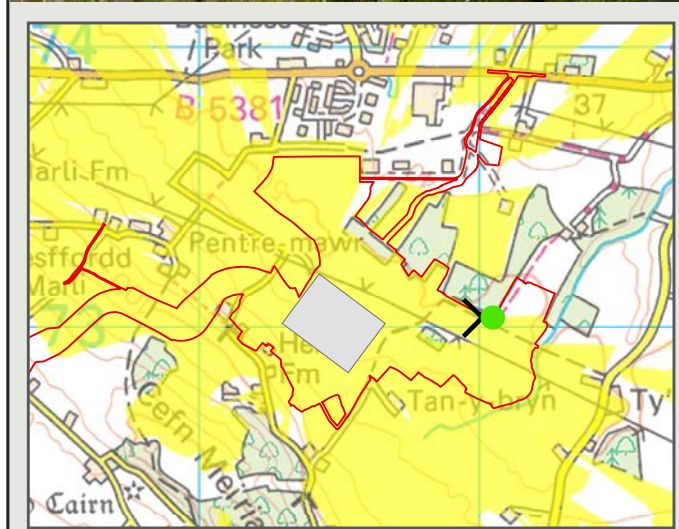


Representative Viewpoint 30: View east beyond southern end of public bridleway 208/3, adjacent to Coed Esgob (currently not publicly accessible)

<p>Mona Offshore Wind Project JSL3999</p>	<p>Date of photograph: 13/11/2023 OS Grid Ref: 302050, 373033</p>	<p>Horizontal field of view: 90° To be viewed at comfortable arms length</p>	<p>Proposed illustrative autumn Year 1 Annex 6.5 Figure 45</p>
---	---	--	--



Substation



© Crown copyright. All rights reserved. 2023 License number 0100031673. (Not to scale)



Representative Viewpoint 30: View east beyond southern end of public bridleway 208/3, adjacent to Coed Esgob (currently not publicly accessible)

Mona Offshore Wind Project JSL3999	Date of photograph: 13/11/2023 OS Grid Ref: 302050, 373033	Horizontal field of view: 90° To be viewed at comfortable arms length	Proposed illustrative autumn Year 15 Annex 6.5 Figure 46
---------------------------------------	---	--	---

12079-0586-09

MONA OFFSHORE WIND PROJECT

1.2.3 Volume 7, Annex 6.6: Tree survey and arboricultural impact assessment

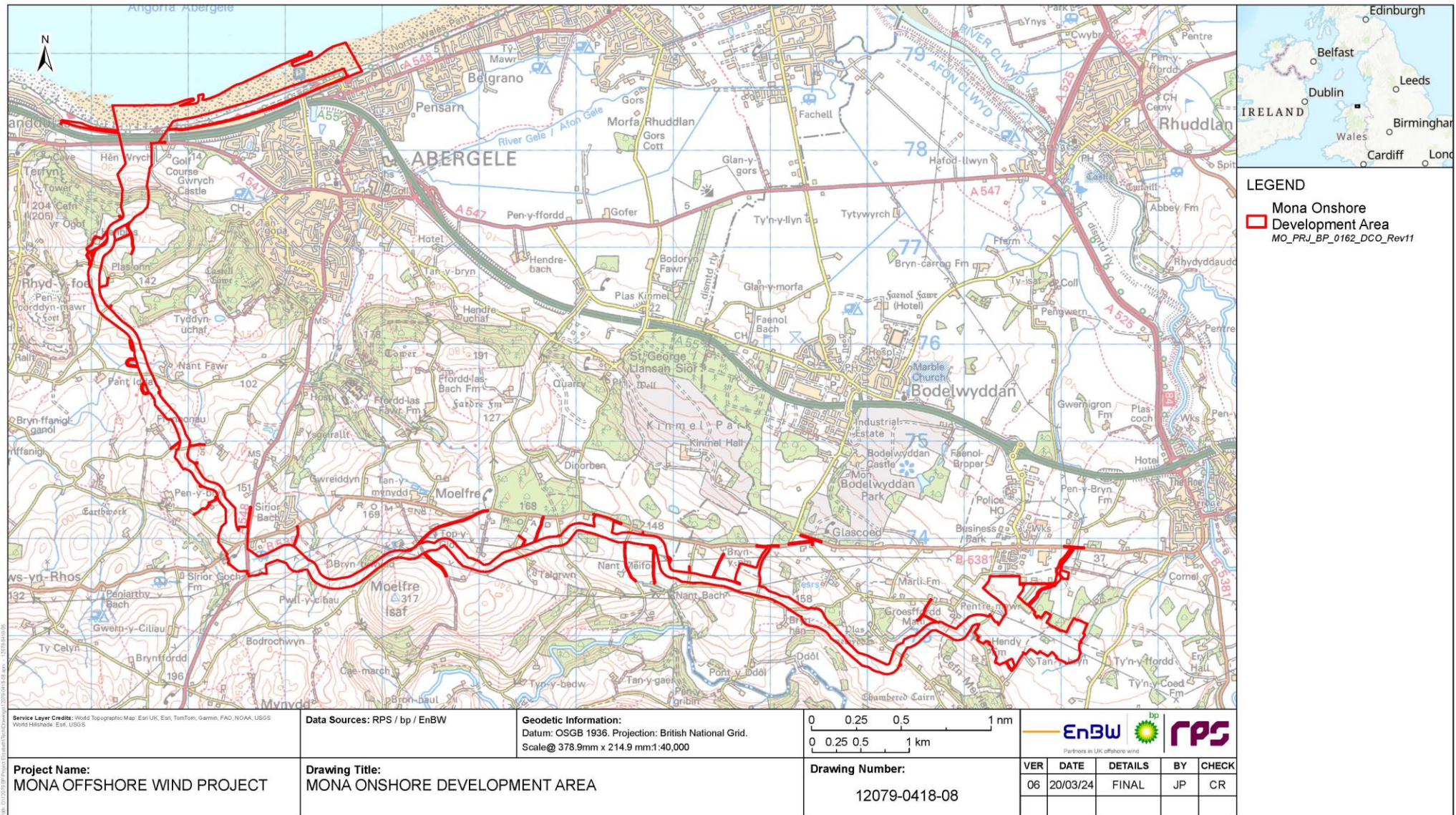


Figure 1.1: Figure 1.1 of Volume 7, Annex 6.6: Tree survey and arboricultural impact assessment Part 1 (APP-160)

MONA OFFSHORE WIND PROJECT

1.2.4 Volume 7, Annex 7.2: Soil survey data technical report (APP-169)

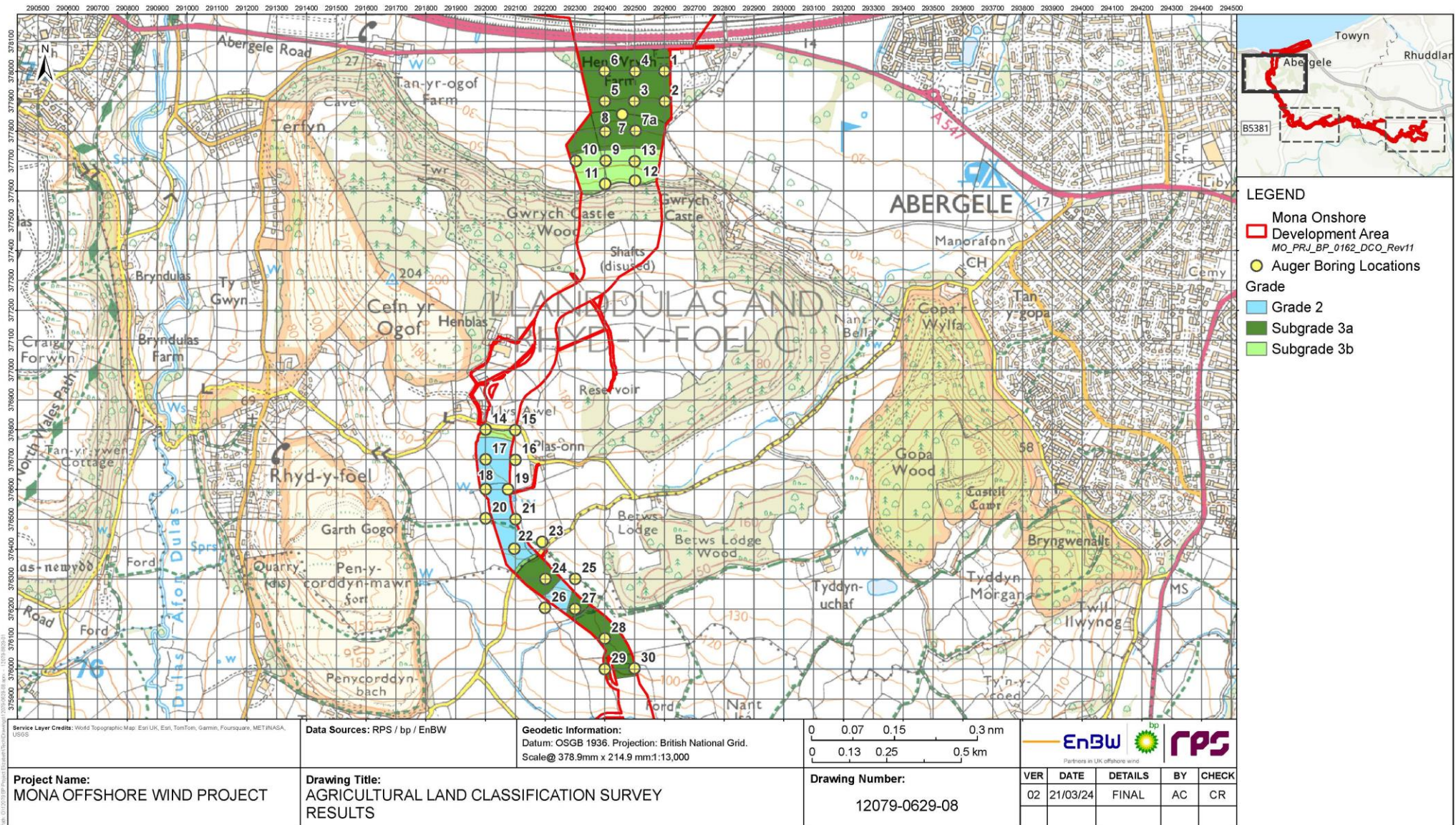
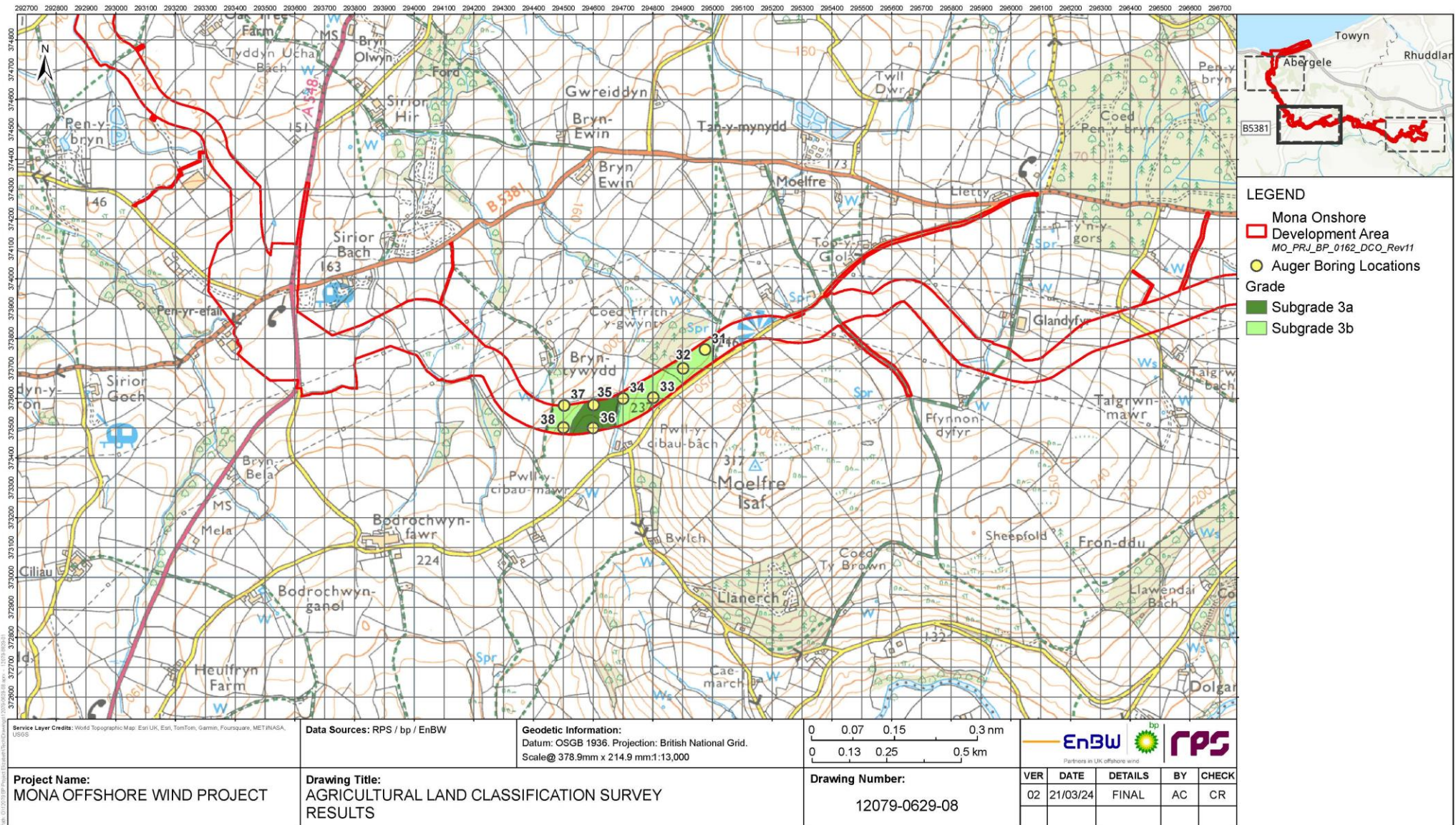


Figure 1.2: Figure 1.1 of Volume 7, Annex 7.2: Soil survey data technical report (APP-169)

# MONA OFFSHORE WIND PROJECT



**Figure 1.3: Figure 1.2 of Volume 7, Annex 7.2: Soil survey data technical report (APP-169)**

MONA OFFSHORE WIND PROJECT

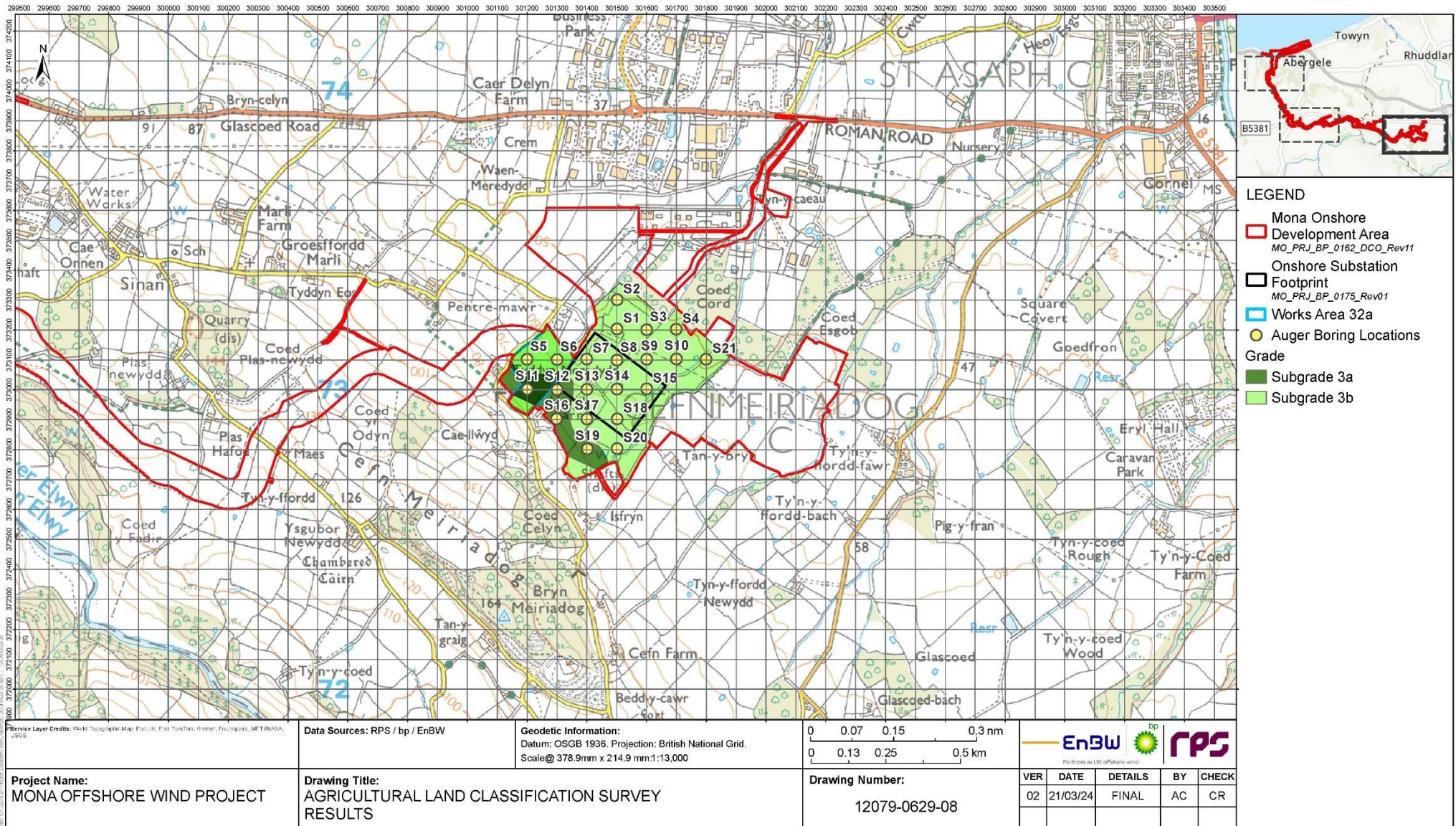


Figure 1.4: Figure 1.3 of Volume 7, Annex 7.2: Soil survey data technical report (APP-169)



1.2.5 Volume 7, Annex 7.3: Published recreational resources plan technical report (APP-170)

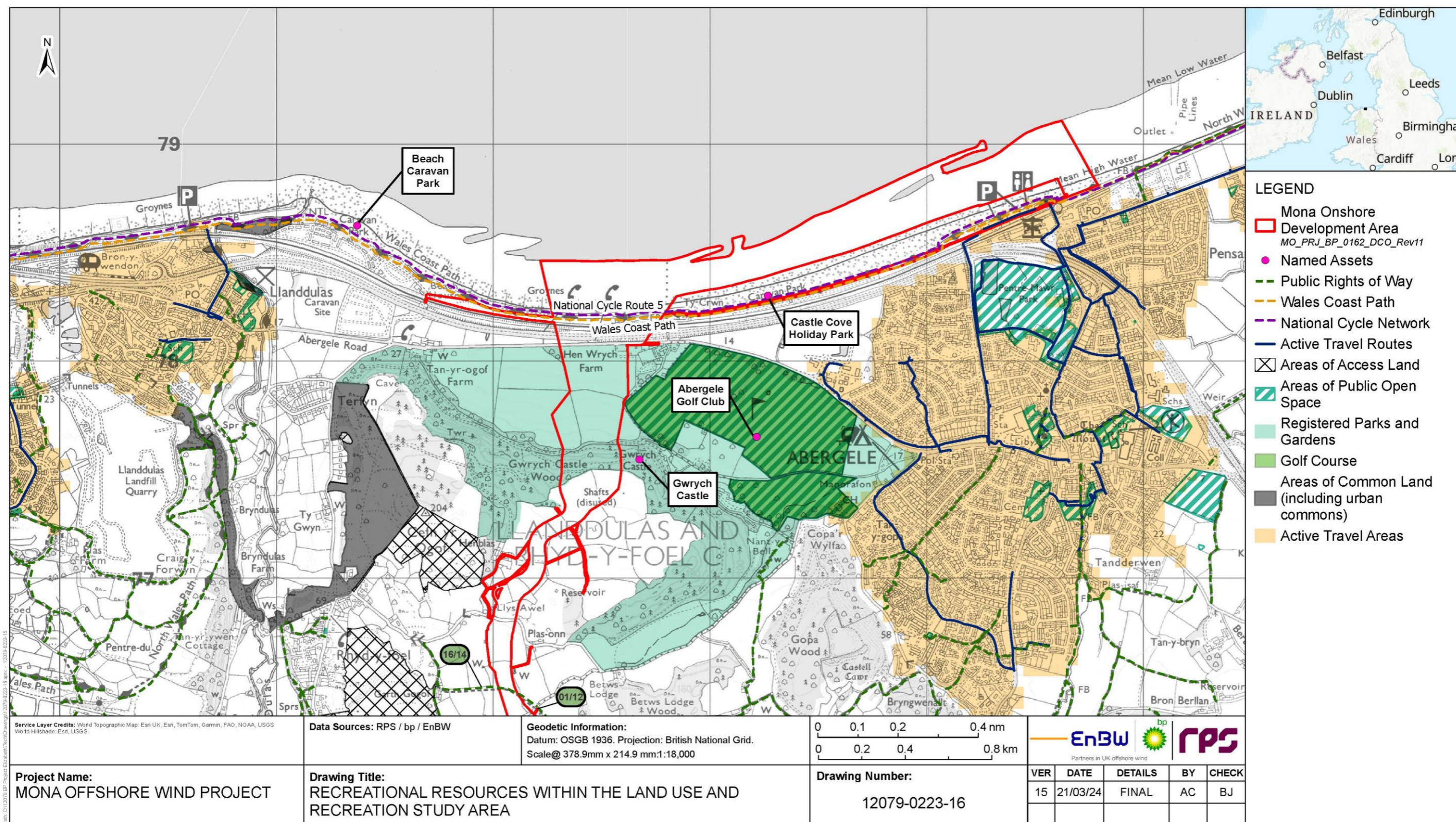


Figure 1.5: Figure 1.1 of Volume 7, Annex 7.3: Published recreational resources plan technical report (APP-170).

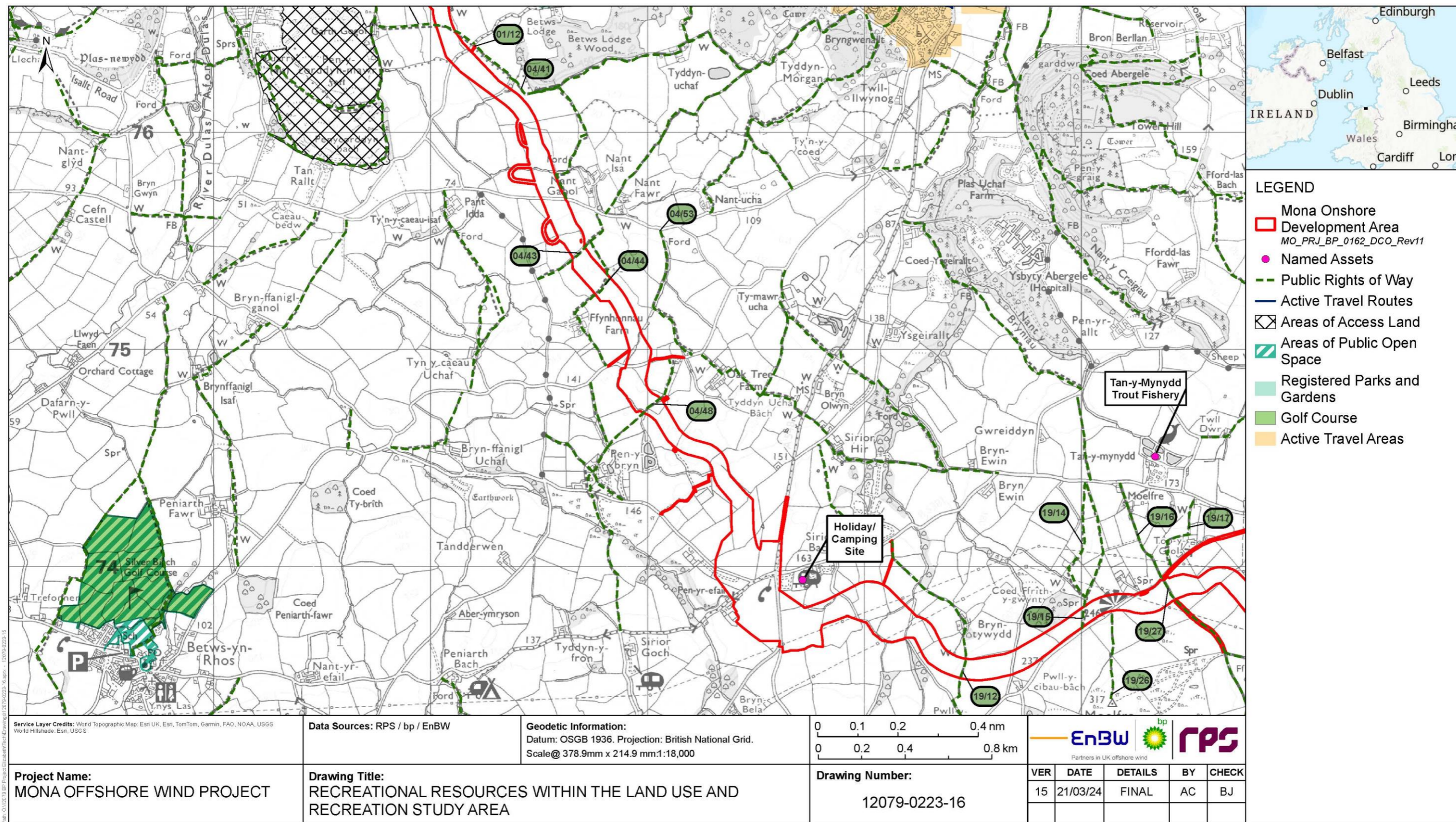


Figure 1.6: Figure 1.2 of Volume 7, Annex 7.3: Published recreational resources plan technical report (APP-170).

MONA OFFSHORE WIND PROJECT

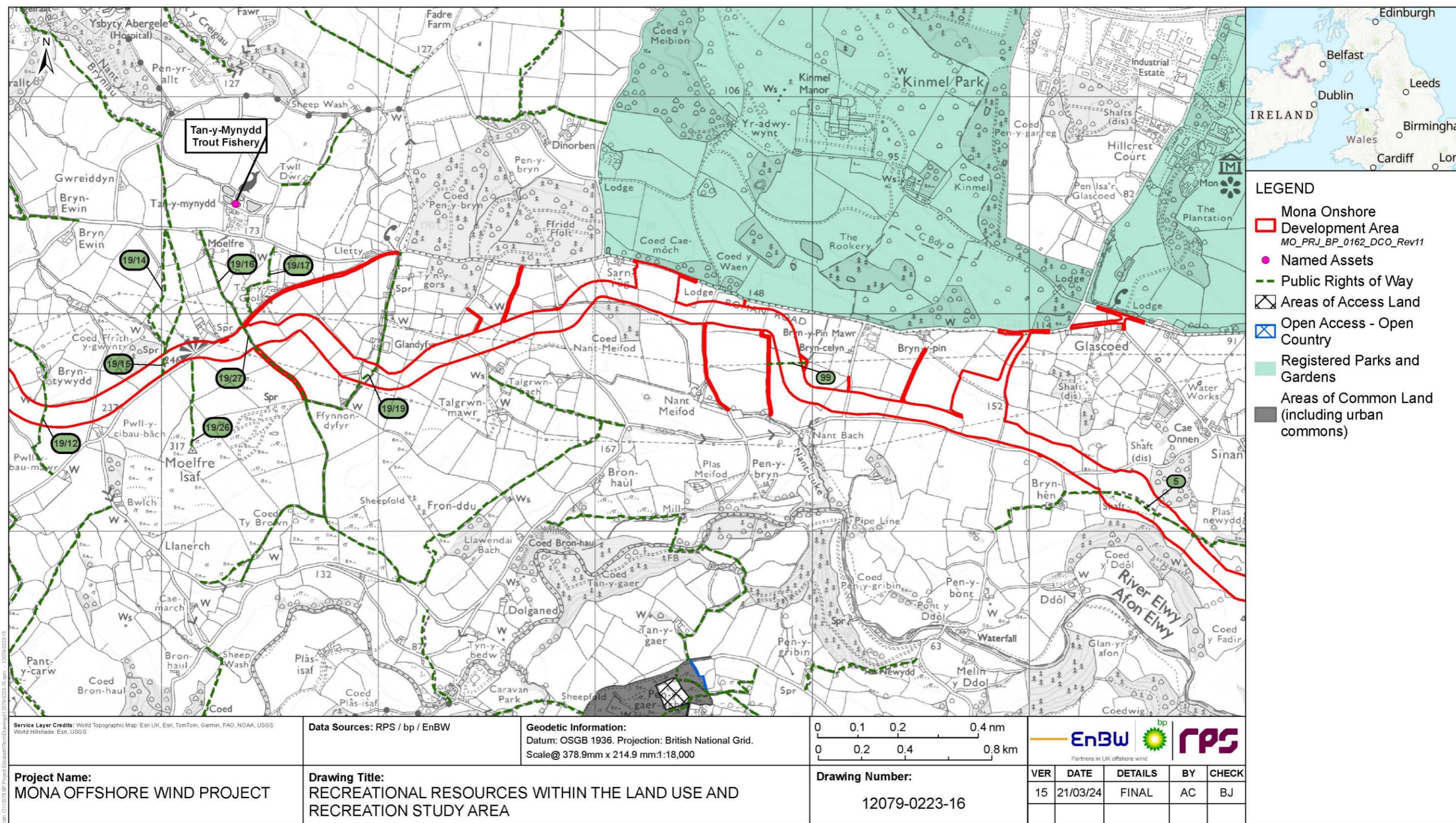


Figure 1.7: Figure 1.3 of Volume 7, Annex 7.3: Published recreational resources plan technical report (APP-170).

MONA OFFSHORE WIND PROJECT

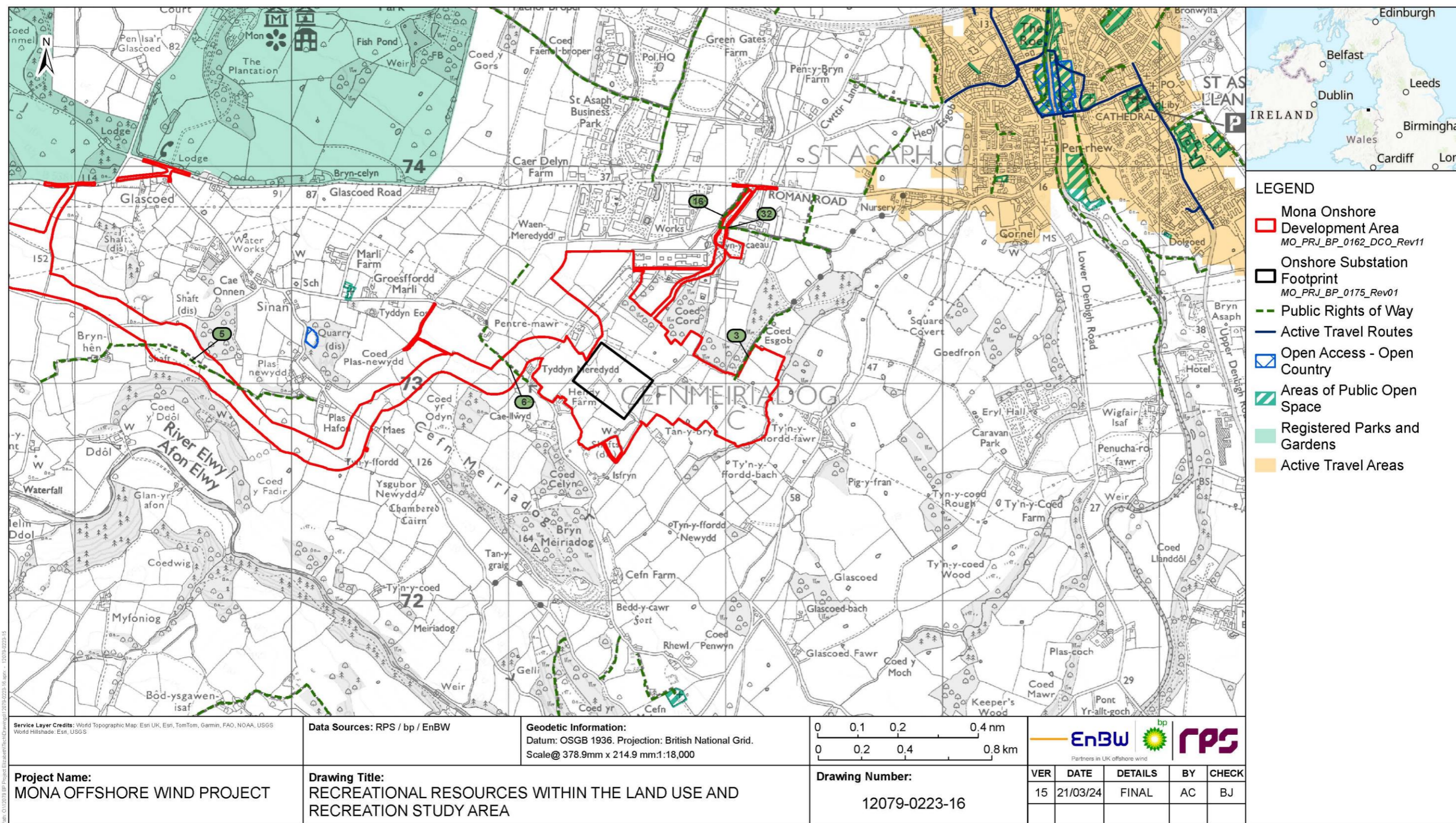


Figure 1.8: Figure 1.4 of Volume 7, Annex 7.3: Published recreational resources plan technical report (APP-170).

MONA OFFSHORE WIND PROJECT

1.2.6 Volume 7, Annex 8.1: Description of network links and sensitivity (APP-171)

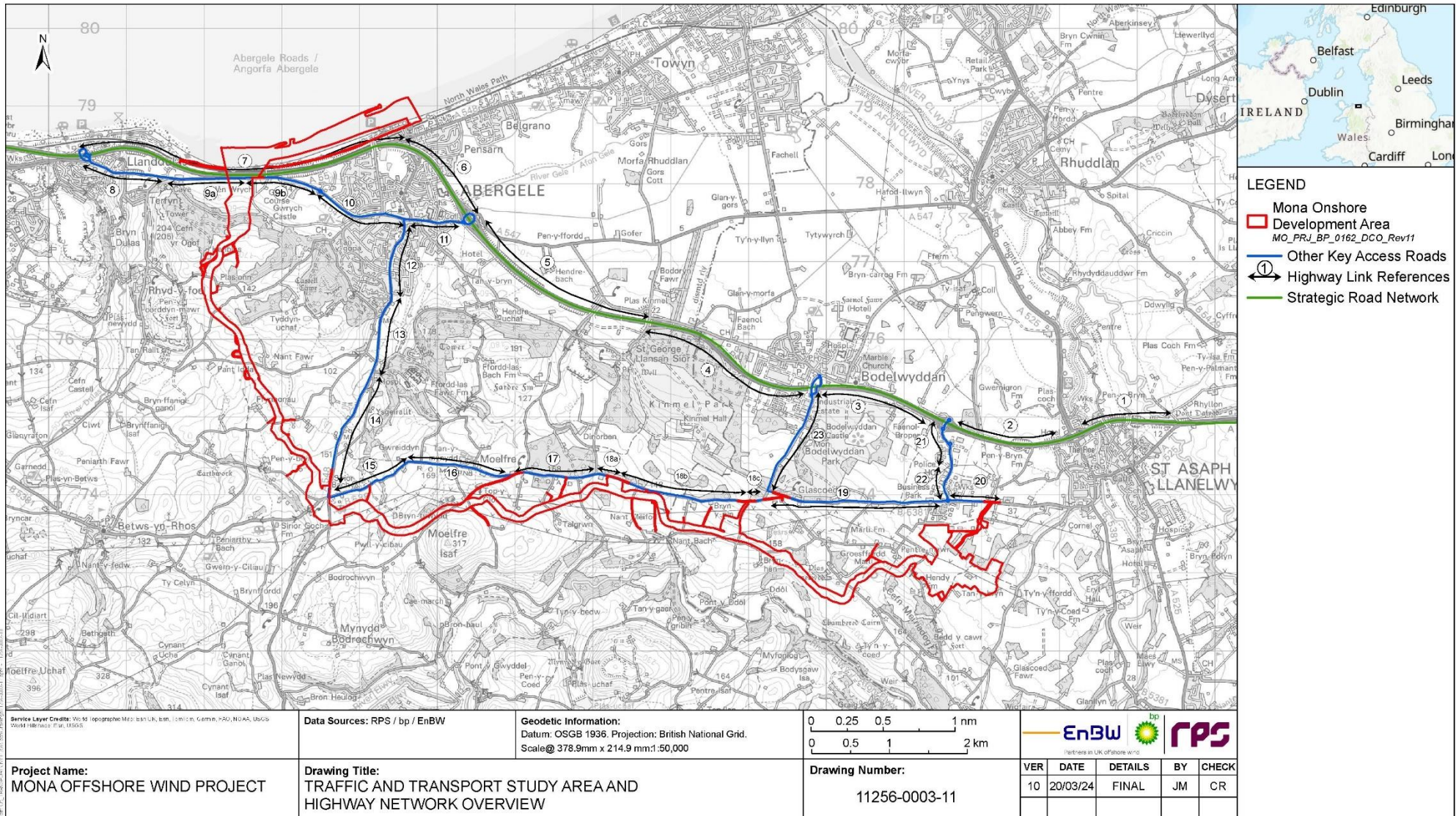


Figure 1.9: Figure 1.1 of Volume 7, Annex 8.1: Description of network links and sensitivity (APP-171).

MONA OFFSHORE WIND PROJECT

1.2.7 Volume 7, Annex 8.2: Base traffic flows (APP-172)

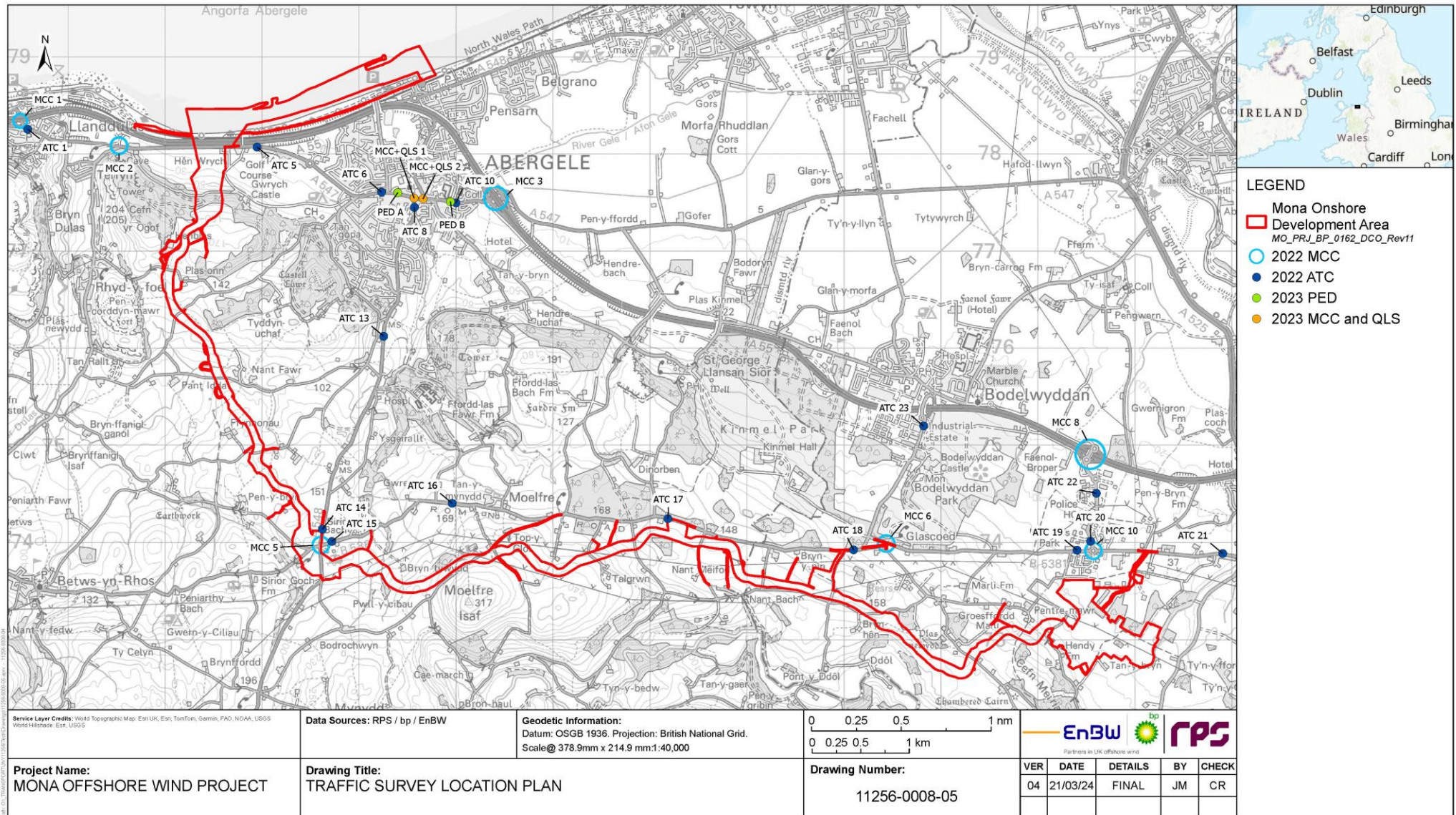
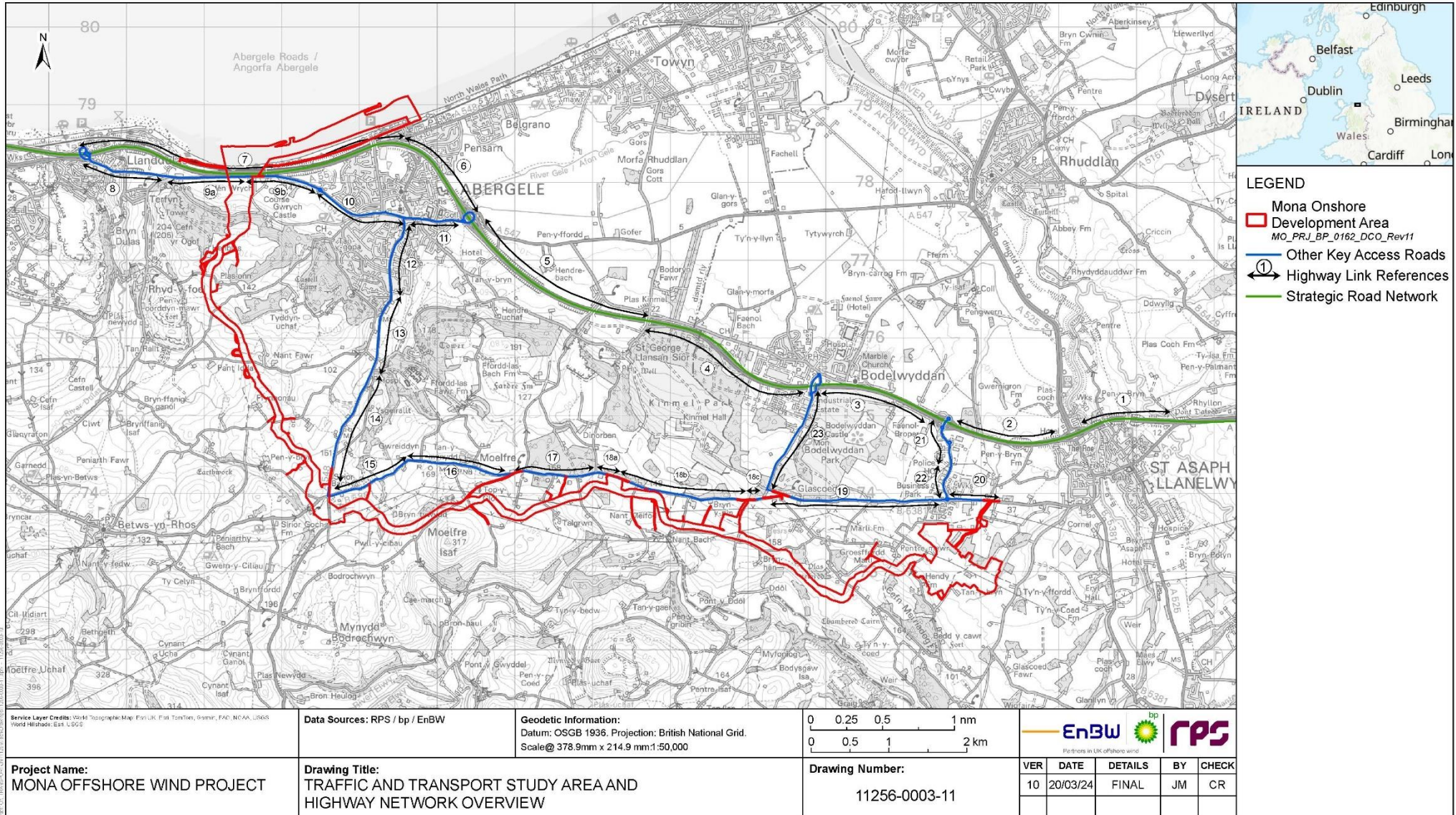


Figure 1.10: Figure 1.1 of Volume 7, Annex 8.2: Base traffic flows (APP-172).

**MONA OFFSHORE WIND PROJECT**



**Figure 1.11: Figure 1.2 of Volume 7, Annex 8.2: Base traffic flows (APP-172).**

MONA OFFSHORE WIND PROJECT

1.2.8 Volume 7, Annex 8.3: Personal injury accident locations (APP-173)

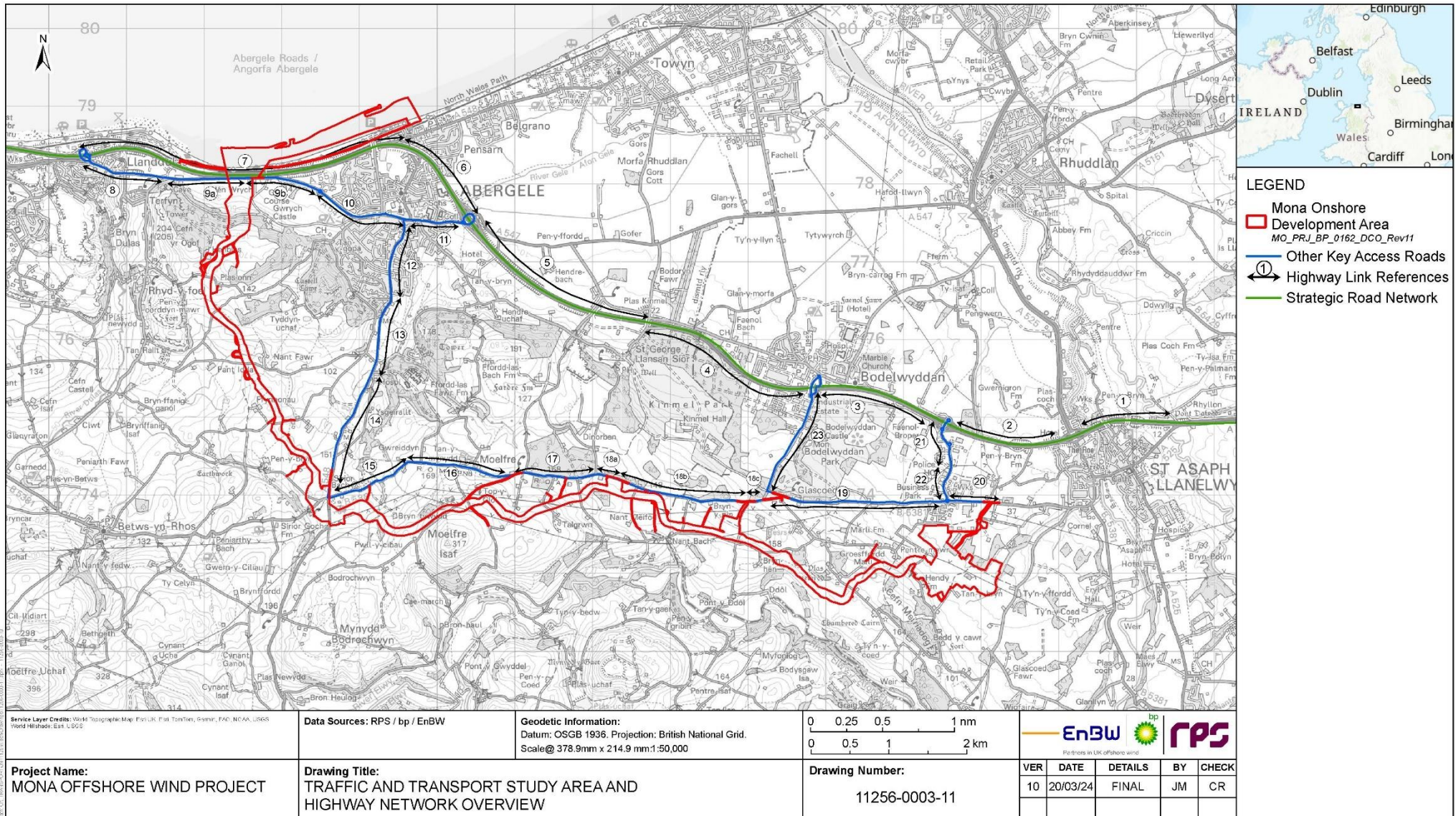


Figure 1.12: Figure 1.1 of Volume 7, Annex 8.3: Personal injury accident locations (APP-173).



1.2.9 Volume 7, Annex 8.4: Public Transport Network (APP-174)

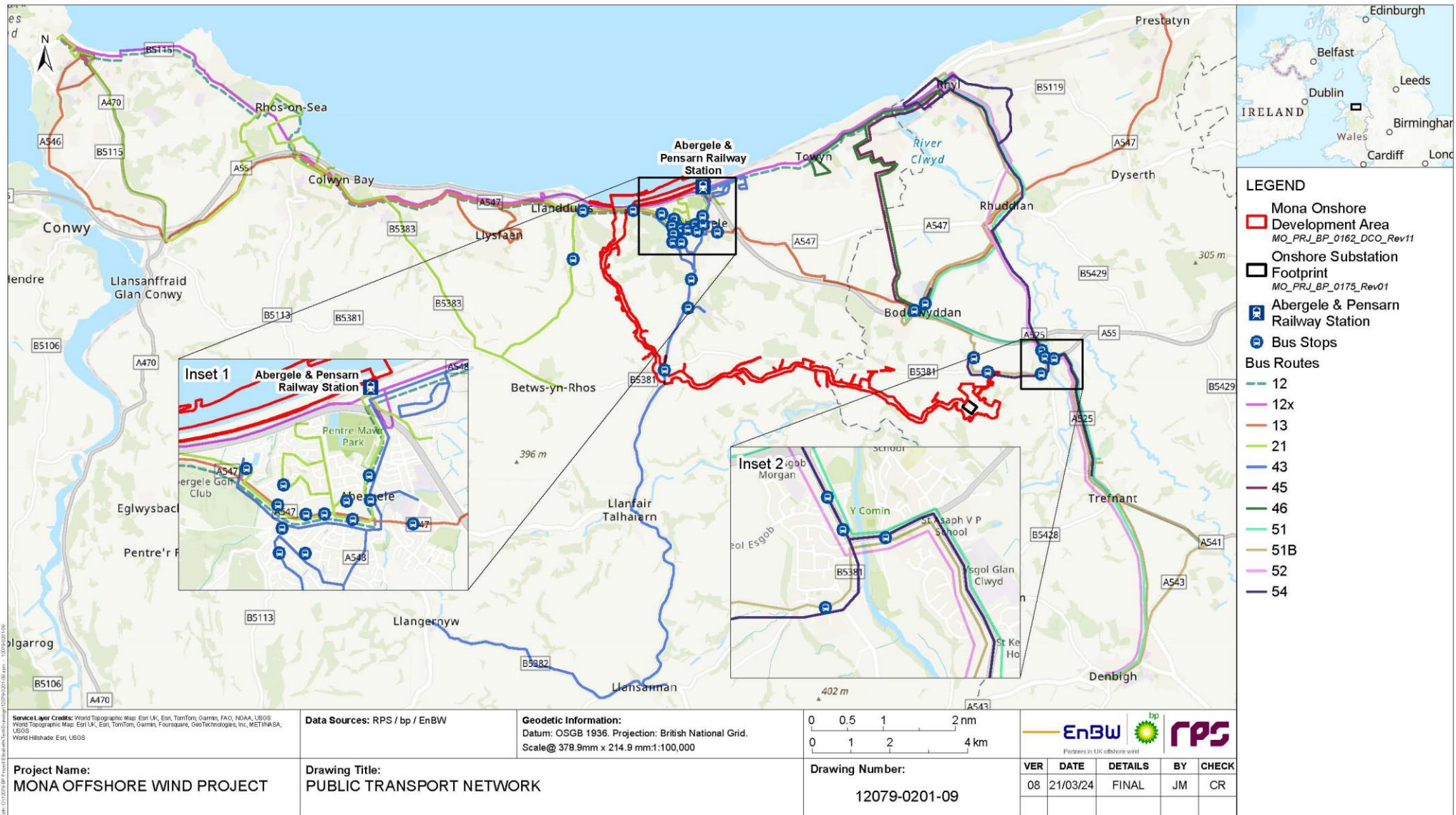


Figure 1.13: Figure 1.1 of Volume 7, Annex 8.4: Public Transport Network (APP-174).

1.2.10 Volume 7, Annex 8.7: Traffic and transport figures (APP-177)

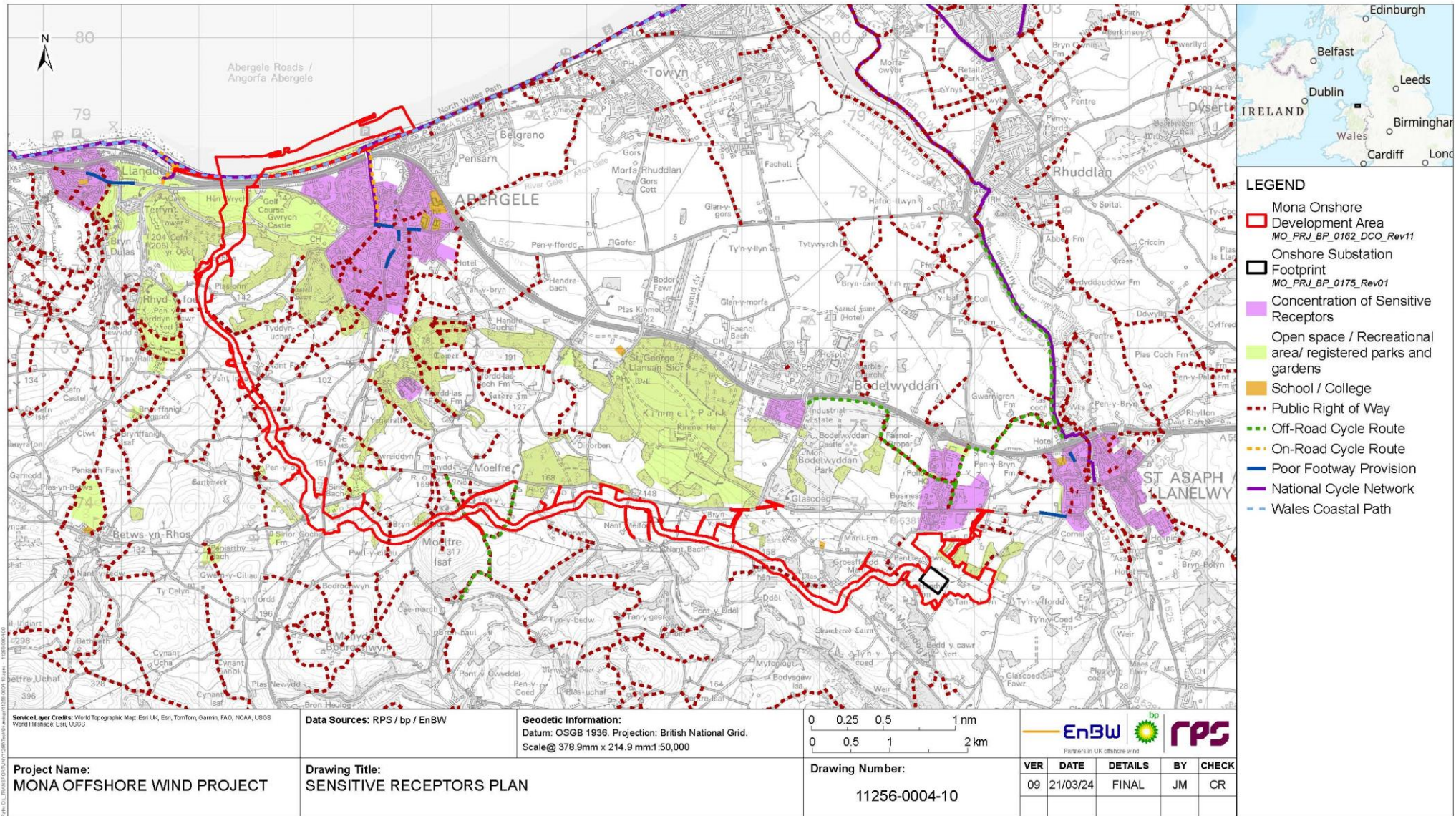
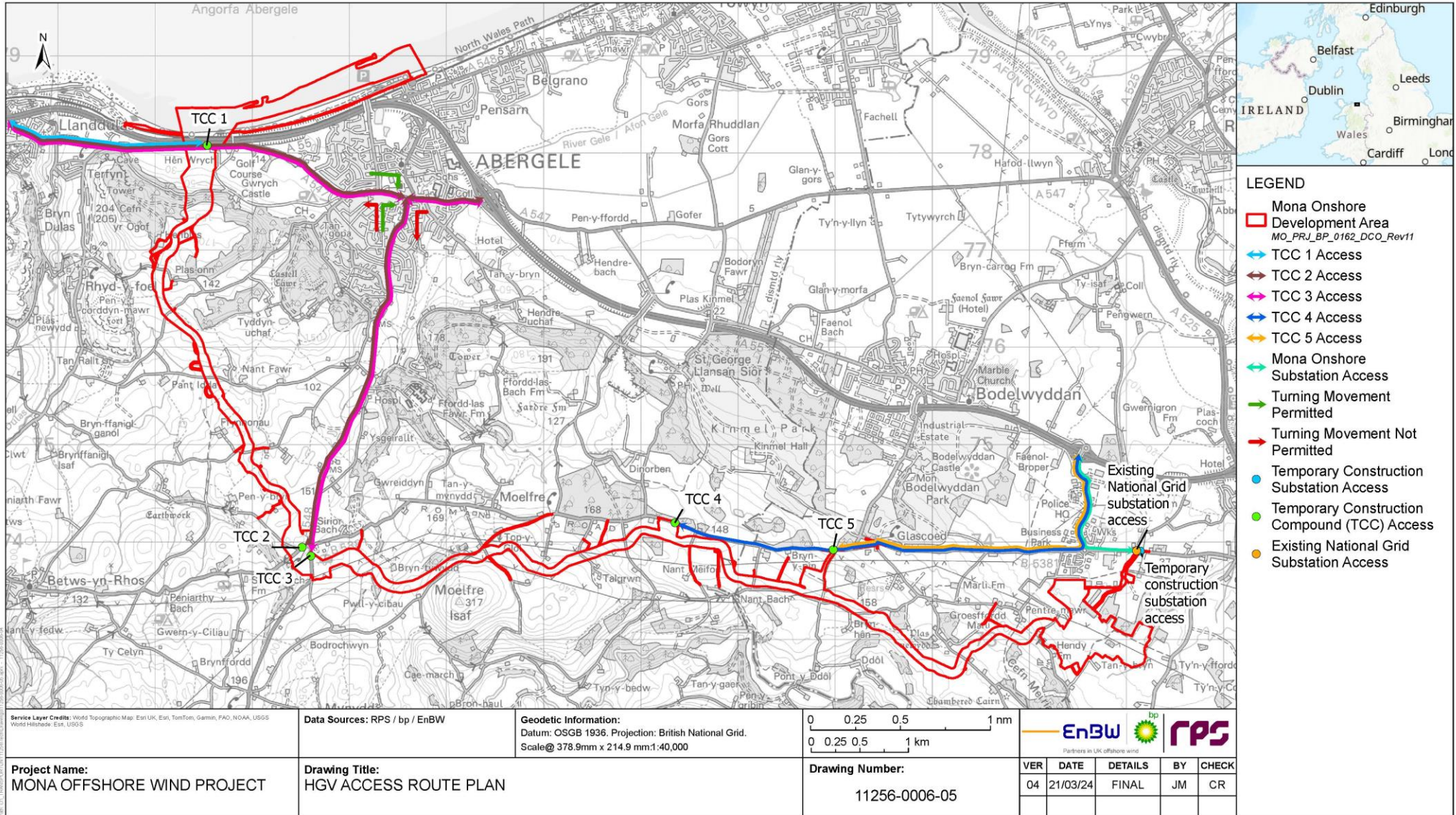


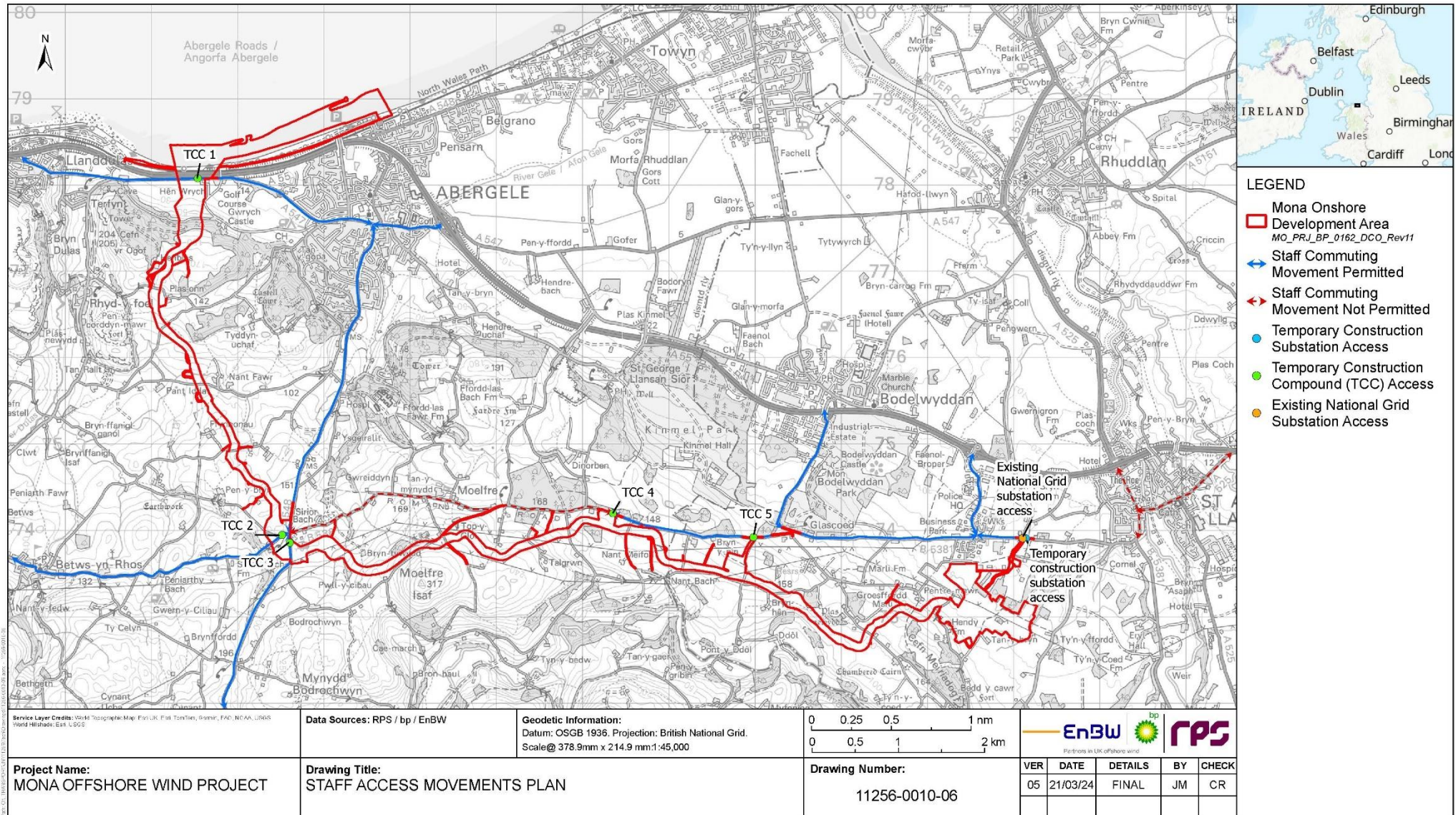
Figure 1.14: Figure 1.1 of Volume 7, Annex 8.7: Traffic and transport figures (APP-177).

**MONA OFFSHORE WIND PROJECT**



**Figure 1.15: Figure 1.2 of Volume 7, Annex 8.7: Traffic and transport figures (APP-177).**

**MONA OFFSHORE WIND PROJECT**



**Figure 1.16: Figure 1.3 of Volume 7, Annex 8.7: Traffic and transport figures (APP-177).**

MONA OFFSHORE WIND PROJECT

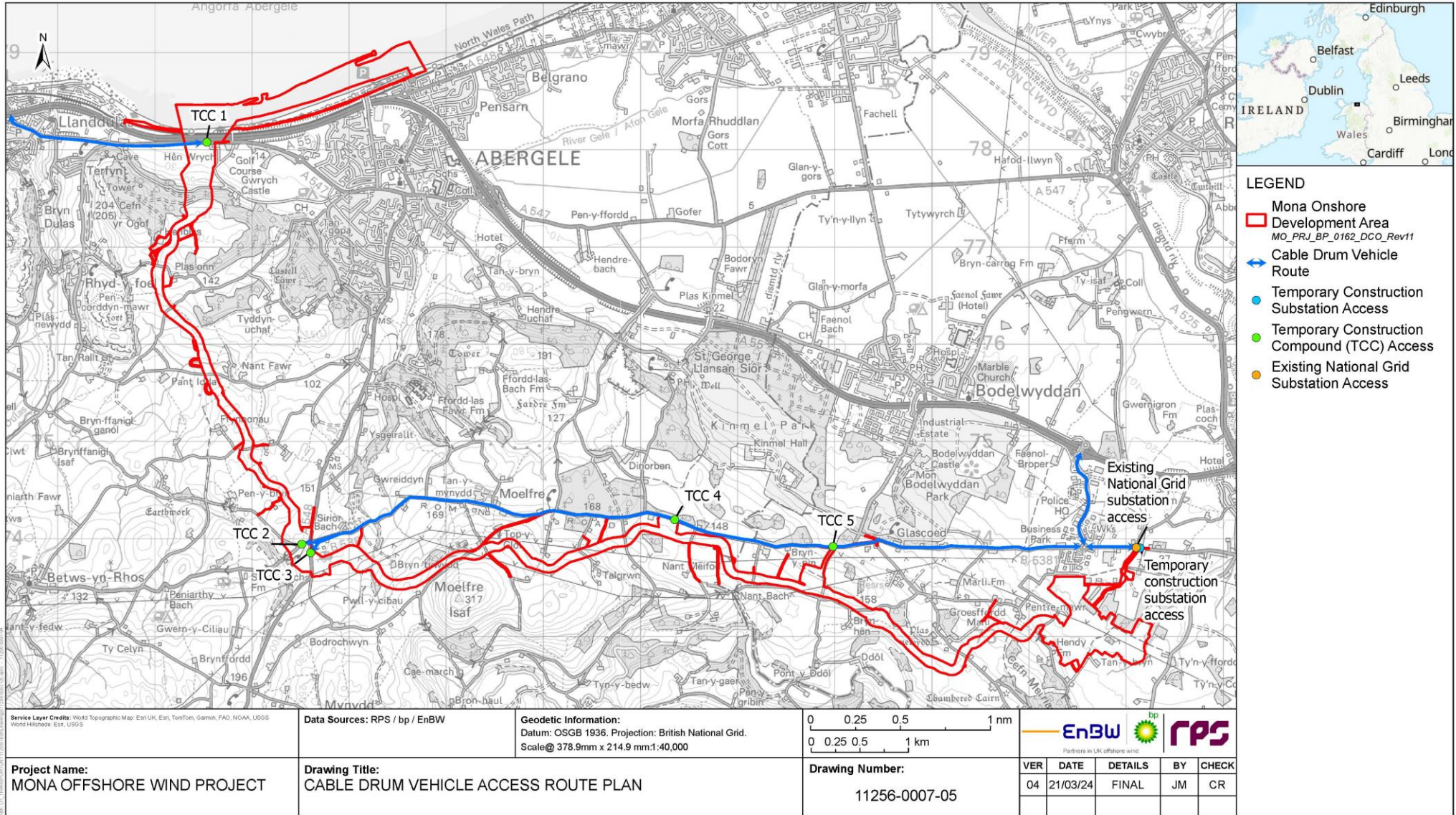


Figure 1.17: Figure 1.4 of Volume 7, Annex 8.7: Traffic and transport figures (APP-177).